


APPENDIX

9 Recommended Plan Drawings


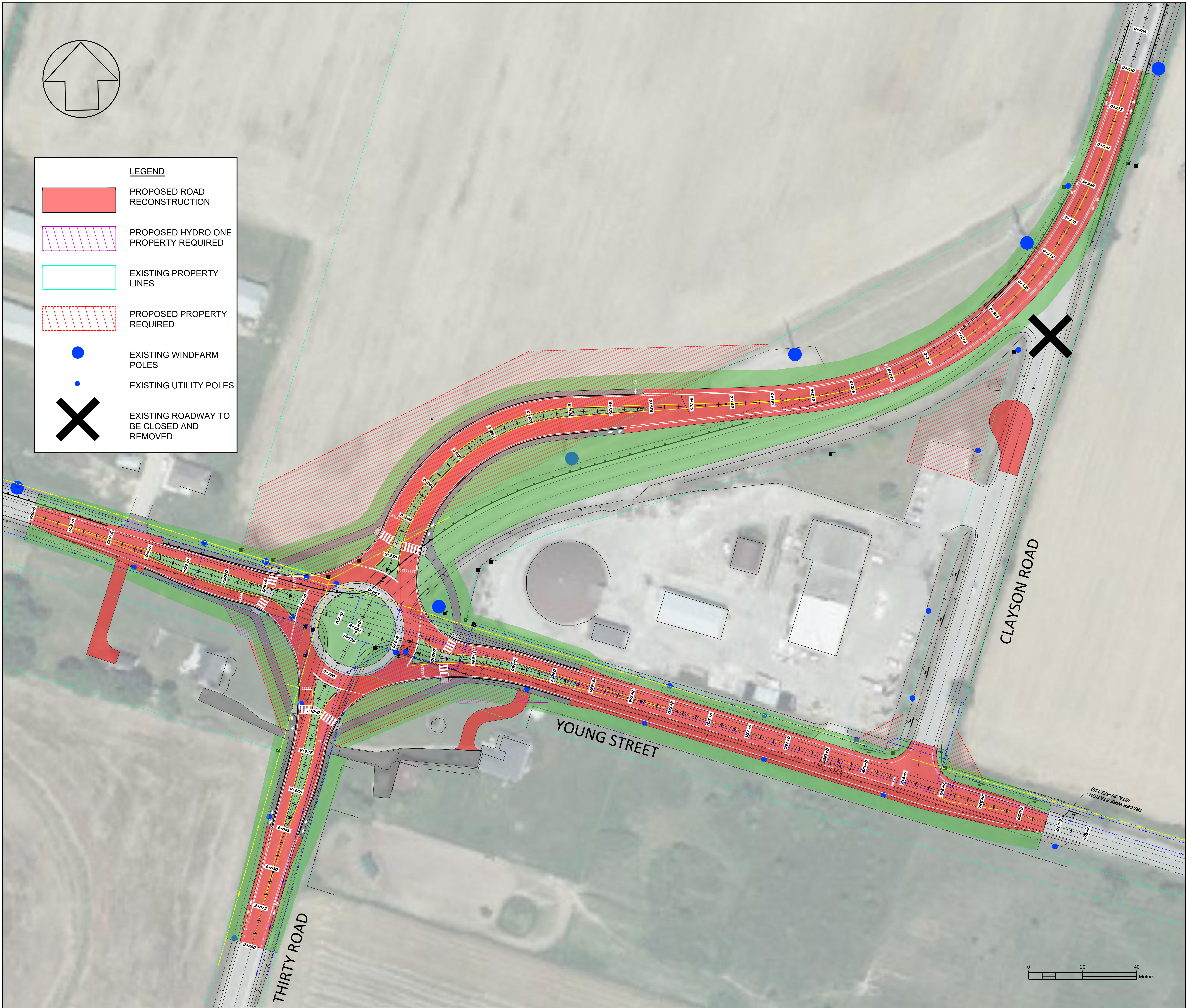
If technical reports are required in an alternative format for accessibility needs, please contact:

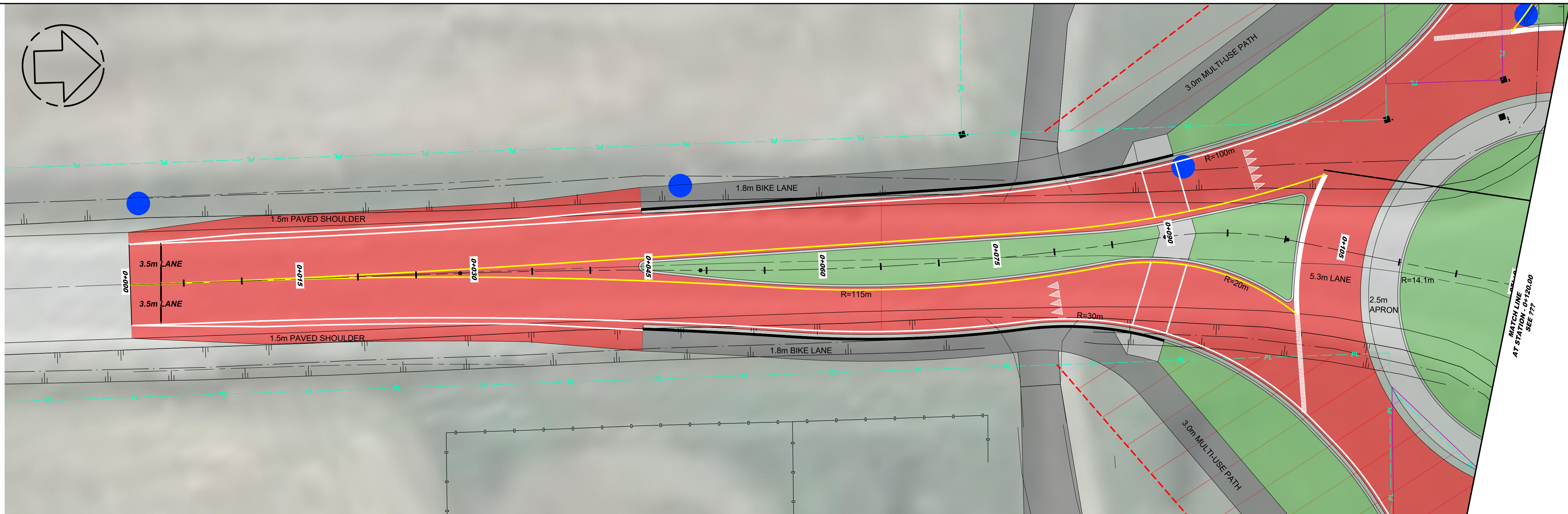
Maged Elmadhoon, M.Eng.,P.Eng.
Manager, Transportation Planning – Public Works, Niagara Region
Phone: 605-980-6000 ext. 3583
Email: Maged.Elmadhoon@niagararegion.ca



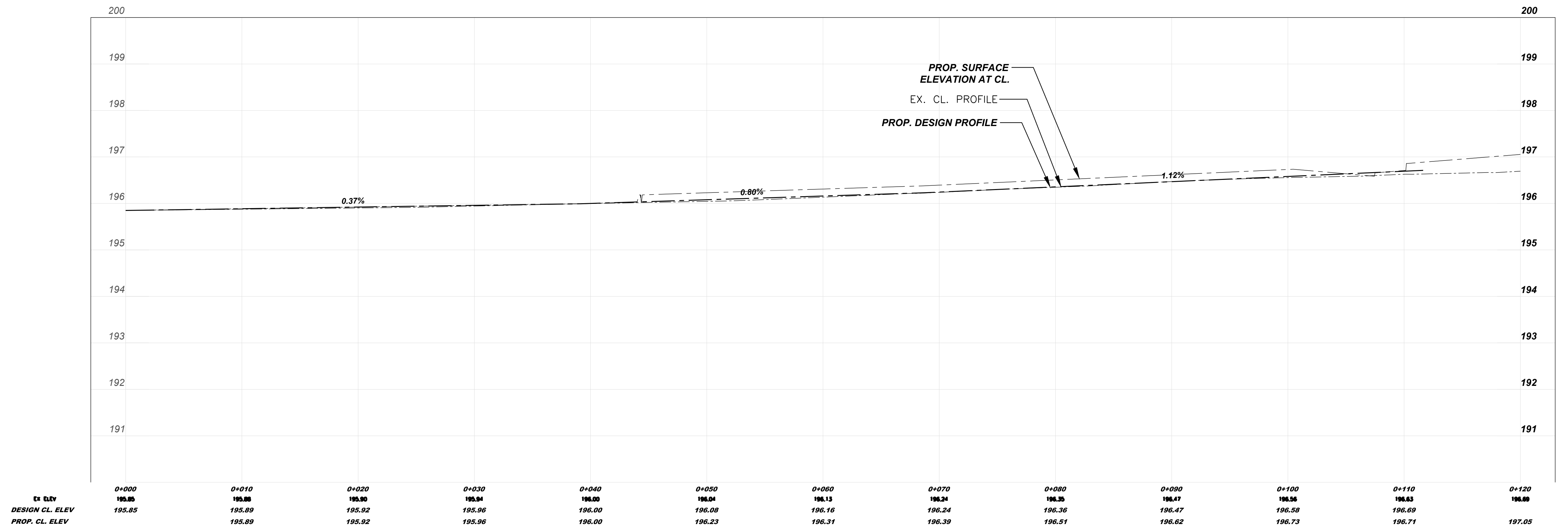
LEGEND

- PROPOSED ROAD RECONSTRUCTION
- PROPOSED HYDRO ONE PROPERTY REQUIRED
- EXISTING PROPERTY LINES
- PROPOSED PROPERTY REQUIRED
- EXISTING WINDFARM POLES
- EXISTING UTILITY POLES
- EXISTING ROADWAY TO BE CLOSED AND REMOVED





THIRTY ROAD



| NO. | REVISION | DATE | INIT. |
|-----|----------------|------------|-------|
| 0 | ISSUED FOR ESR | 2024-02-23 | S.P. |

NOTES/LEGEND

1 THE POSITION OF POLE LINES, CONDUITS, WATERMANS, SEWER AND OTHER UNDERGROUND AND OVERGROUND UTILITIES AND STRUCTURES IS NOT NECESSARILY SHOWN ON THE CONTRACT DRAWINGS AND, WHERE SHOWN, THE ACCURACY OF THE POSITION OF SUCH UTILITIES AND STRUCTURES IS NOT GUARANTEED. BEFORE STARTING WORK, THE CONTRACTOR SHALL INFORM HIMSELF OF THE EXACT LOCATION OF ALL SUCH UTILITIES AND STRUCTURES AND SHALL ASSUME ALL LIABILITY FOR DAMAGE TO THEM.

2 PROPERTY LINES WERE PLOTTED USING REGISTERED PLANS AND BARS LOCATED IN THE FIELD. TO VERIFY THE ACCURACY OF THESE PROPERTY LINES, A LEGAL SURVEY SHOULD BE PERFORMED PRIOR TO CONSTRUCTION.

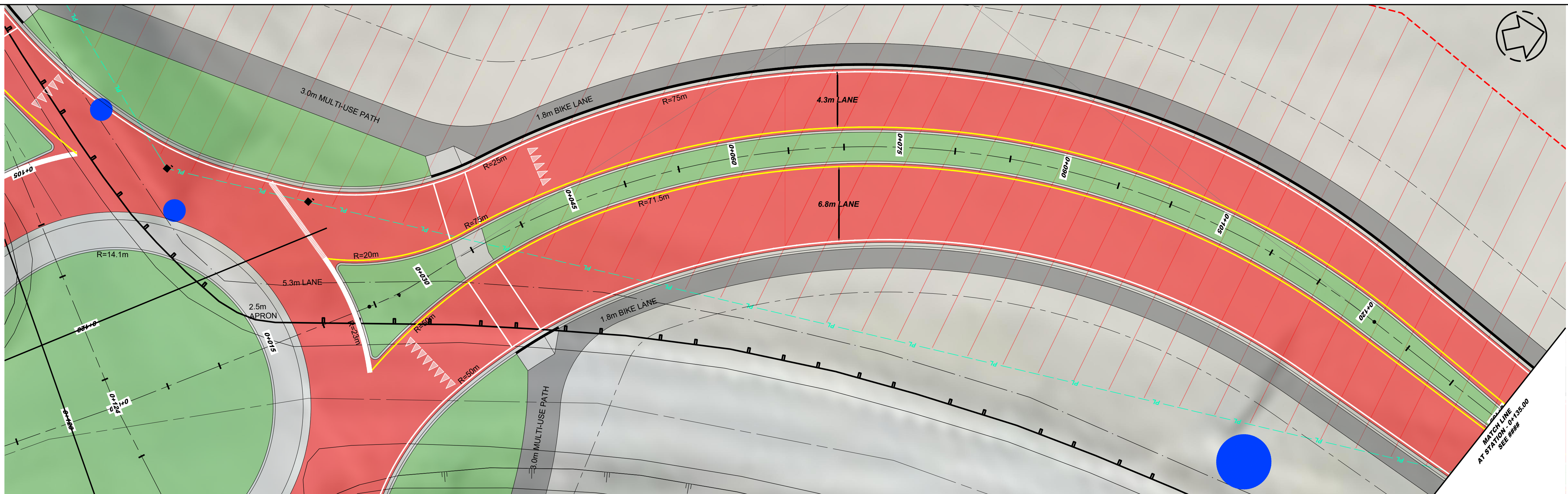
| | |
|-------------|------|
| DRAFTING | S.P. |
| DESIGN | S.P. |
| CHECKED BY | H.H. |
| APPROVED BY | H.H. |

Niagara Region
PUBLIC WORKS

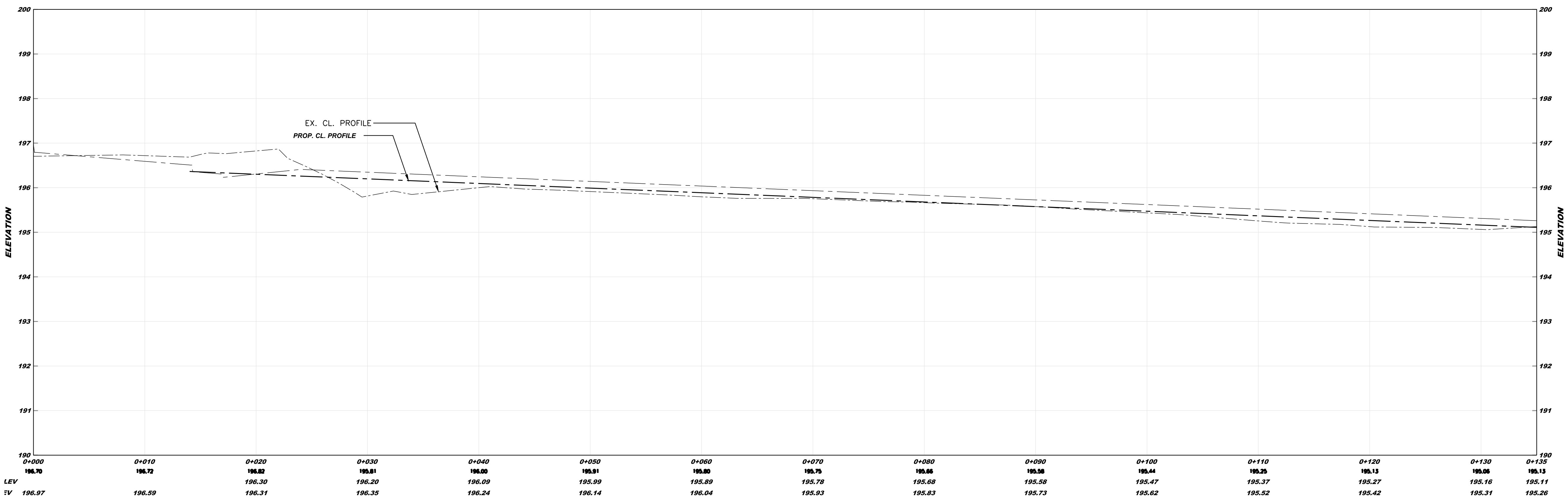
RVA
R.V. ANDERSON ASSOCIATES LIMITED

THIRTY ROAD CLASS EA PRELIMINARY DESIGN
THIRTY ROAD
from 120m South of Young Street to Young Street
TOWN OF SMITHVILLE
PLAN AND PROFILE

| | |
|-----------------------------|-------------------------------|
| CONSULTANT FILE No. #226468 | |
| DATE | 2024-02-23 |
| SCALE | Hor : 1:200 m Ver : 1:50 m |
| REF. No. | # |
| DWG No. | PP01 |
| REV. | 0 |



THIRTY ROAD



| NO. | ISSUED FOR | DATE | S.P. | INIT. |
|-----|------------|------------|------|-------|
| 0 | | 2024-02-23 | S.P. | |

NOTES/LEGEND

1 THE POSITION OF POLE LINES, CONDUITS, WATERMANS, SEWER AND OTHER UNDERGROUND AND OVERGROUND UTILITIES AND STRUCTURES IS NOT NECESSARILY SHOWN ON THE CONTRACT DRAWINGS AND, WHERE SHOWN, THE ACCURACY OF THE POSITION OF SUCH UTILITIES AND STRUCTURES IS NOT GUARANTEED. BEFORE STARTING WORK, THE CONTRACTOR SHALL INFORM HIMSELF OF THE EXACT LOCATION OF ALL SUCH UTILITIES AND STRUCTURES AND SHALL ASSUME ALL LIABILITY FOR DAMAGE TO THEM.

2 PROPERTY LINES WERE PLOTTED USING REGISTERED PLANS AND BARS LOCATED IN THE FIELD. TO VERIFY THE ACCURACY OF THESE PROPERTY LINES, A LEGAL SURVEY SHOULD BE PERFORMED PRIOR TO CONSTRUCTION.

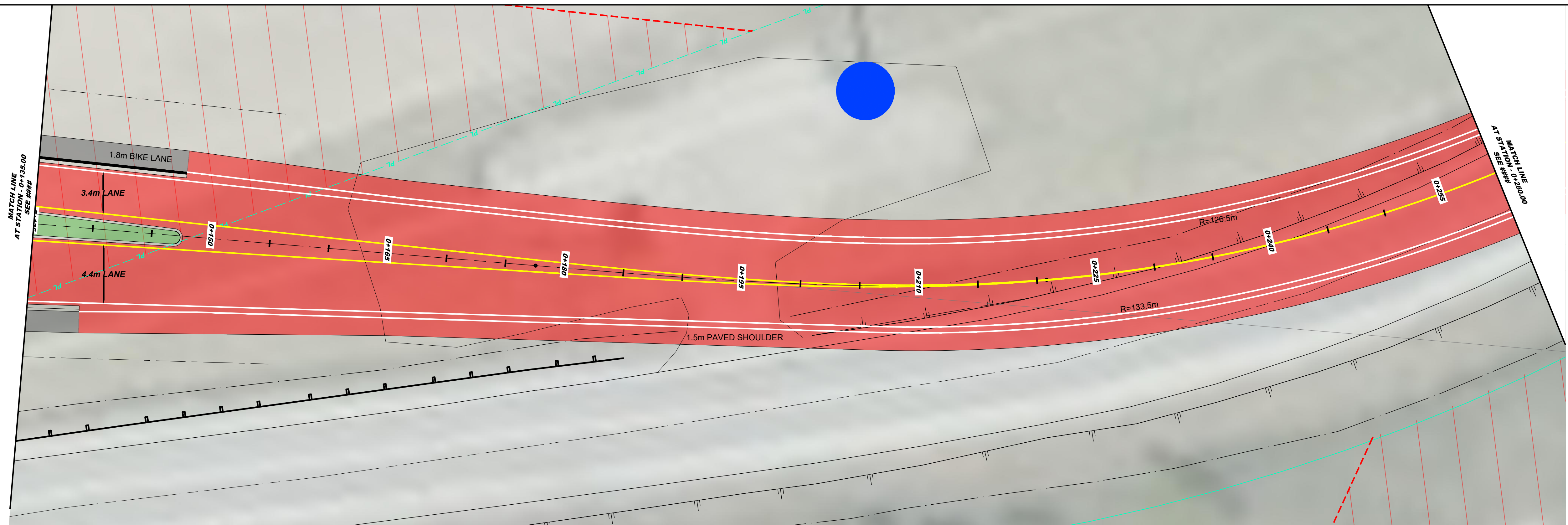
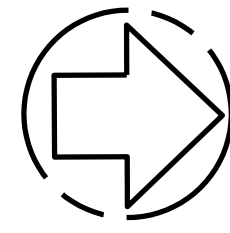
| | |
|-------------|------|
| DRAFTING | S.P. |
| DESIGN | S.P. |
| CHECKED BY | H.H. |
| APPROVED BY | H.H. |

Niagara Region
PUBLIC WORKS

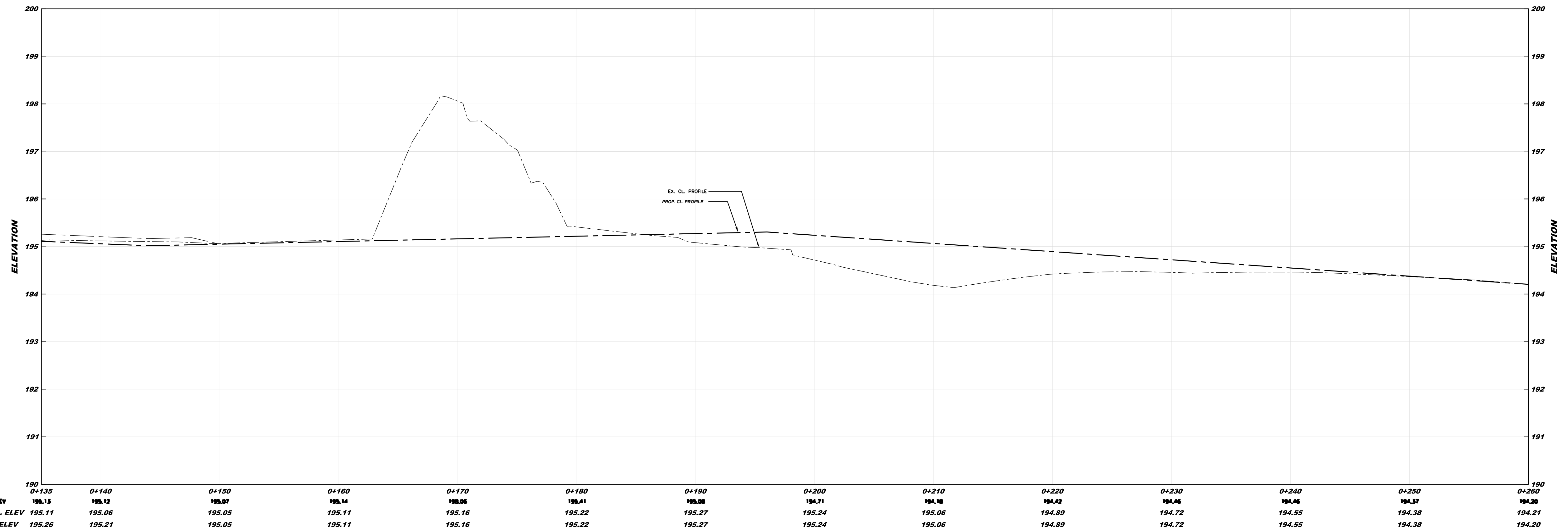
RVA
R.V. ANDERSON ASSOCIATES LIMITED

**THIRTY ROAD CLASS EA
PRELIMINARY DESIGN**
THIRTY ROAD
from 380m North of Young Street to Young Street
TOWN OF SMITHVILLE
PLAN AND PROFILE

| |
|-------------------------------------|
| CONSULTANT FILE No. #226468 |
| DATE 2024-02-23 |
| SCALE Hor : 1:200 m Ver : 1:50 m |
| REF. No. # |
| DWG No. PP02 |
| REV. 0 |



THIRTY ROAD



| NO. | ISSUED FOR | DATE | S.P. |
|-----|------------|------------|-------|
| 0 | ISSUED FOR | 2024-02-23 | S.P. |
| | REVISION | DATE | INIT. |

NOTES/LEGEND

1 THE POSITION OF POLE LINES, CONDUITS, WATERMANS, SEWER AND OTHER UNDERGROUND AND OVERGROUND UTILITIES AND STRUCTURES IS NOT NECESSARILY SHOWN ON THE CONTRACT DRAWINGS AND, WHERE SHOWN, THE ACCURACY OF THE POSITION OF SUCH UTILITIES AND STRUCTURES IS NOT GUARANTEED. BEFORE STARTING WORK, THE CONTRACTOR SHALL INFORM HIMSELF OF THE EXACT LOCATION OF ALL SUCH UTILITIES AND STRUCTURES AND SHALL ASSUME ALL LIABILITY FOR DAMAGE TO THEM.

2 PROPERTY LINES WERE PLOTTED USING REGISTERED PLANS AND BARS LOCATED IN THE FIELD. TO VERIFY THE ACCURACY OF THESE PROPERTY LINES, A LEGAL SURVEY SHOULD BE PERFORMED PRIOR TO CONSTRUCTION.

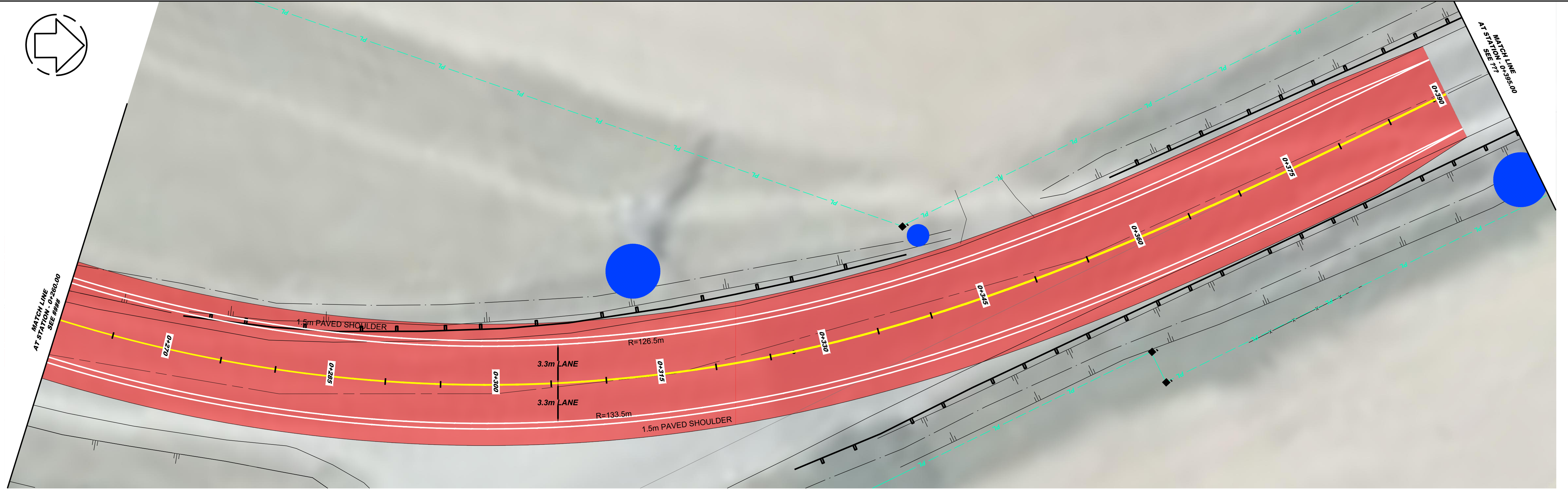
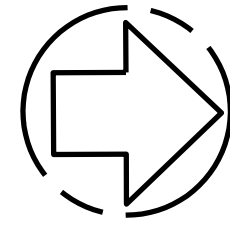
| | |
|-------------|------|
| DRAFTING | S.P. |
| DESIGN | S.P. |
| CHECKED BY | H.H. |
| APPROVED BY | H.H. |

Niagara Region
PUBLIC WORKS

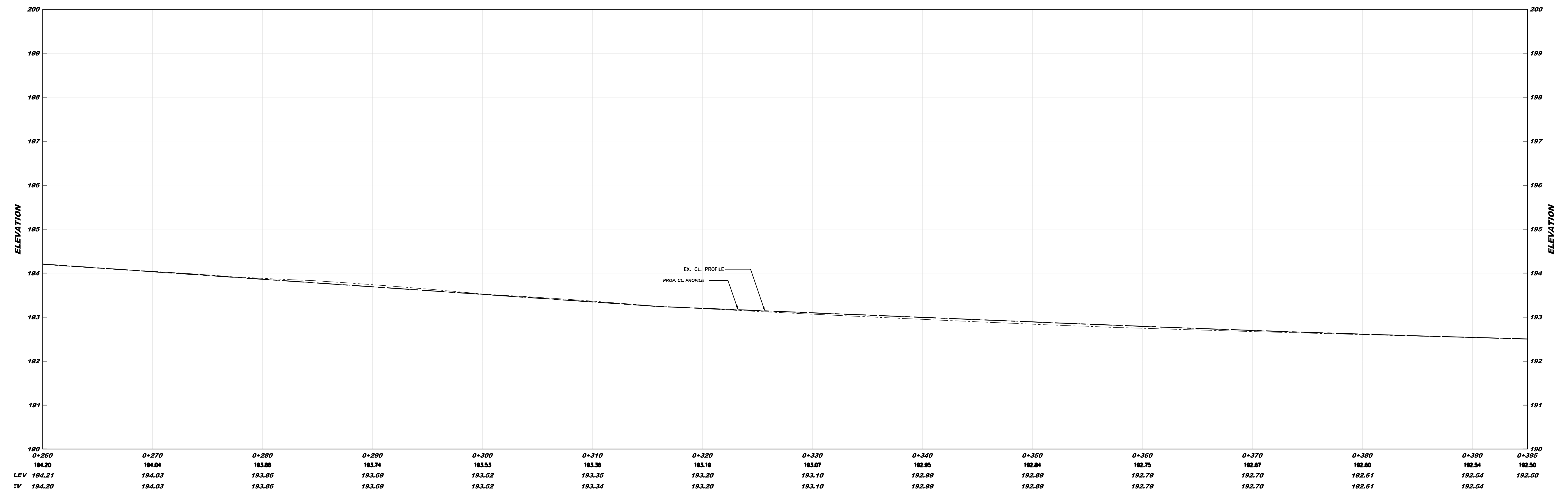
RVA
R.V. ANDERSON ASSOCIATES LIMITED

**THIRTY ROAD CLASS EA
PRELIMINARY DESIGN**
THIRTY ROAD
from 380m North of Young Street to Young Street
TOWN OF SMITHVILLE
PLAN AND PROFILE

| |
|-------------------------------------|
| CONSULTANT FILE No. #226468 |
| DATE 2024-02-23 |
| SCALE Hor : 1:200 m Ver : 1:50 m |
| REF. No. # |
| DWG. No. PP03 |
| REV. 0 |



THIRTY ROAD



| NO. | ISSUED FOR | DATE | S.P. | INIT. |
|-----|------------|------------|------|-------|
| 0 | | 2024-02-26 | S.P. | |

NOTES/LEGEND

1 THE POSITION OF POLE LINES, CONDUITS, WATERMANS, SEWER AND OTHER UNDERGROUND AND OVERGROUND UTILITIES AND STRUCTURES IS NOT NECESSARILY SHOWN ON THE CONTRACT DRAWINGS AND, WHERE SHOWN, THE ACCURACY OF THE POSITION OF SUCH UTILITIES AND STRUCTURES IS NOT GUARANTEED. BEFORE STARTING WORK, THE CONTRACTOR SHALL INFORM HIMSELF OF THE EXACT LOCATION OF ALL SUCH UTILITIES AND STRUCTURES AND SHALL ASSUME ALL LIABILITY FOR DAMAGE TO THEM.

2 PROPERTY LINES WERE PLOTTED USING REGISTERED PLANS AND BARS LOCATED IN THE FIELD. TO VERIFY THE ACCURACY OF THESE PROPERTY LINES, A LEGAL SURVEY SHOULD BE PERFORMED PRIOR TO CONSTRUCTION.

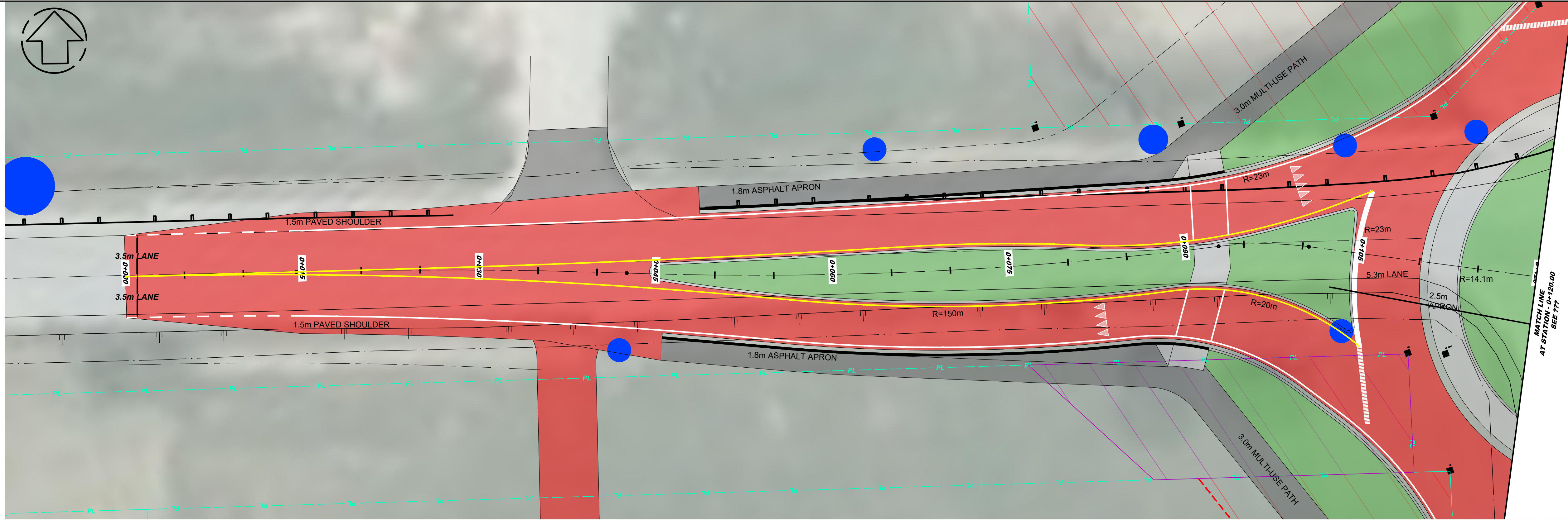
| | |
|-------------|------|
| DRAFTING | S.P. |
| DESIGN | S.P. |
| CHECKED BY | H.H. |
| APPROVED BY | H.H. |

Niagara Region
PUBLIC WORKS

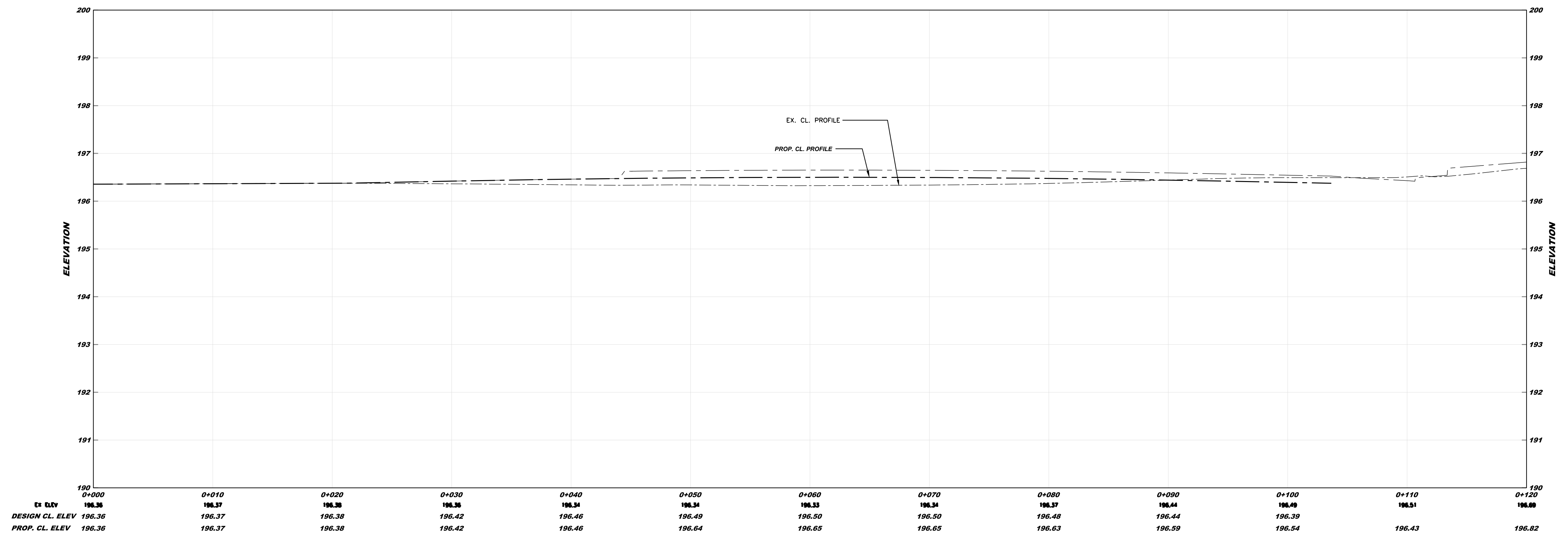
RVA
R.V. ANDERSON ASSOCIATES LIMITED

THIRTY ROAD CLASS EA
DRAWING TITLE
PRELIMINARY DESIGN
from 380m North of Young Street to Young Street
TOWN OF SMITHVILLE
PLAN AND PROFILES

| | |
|---------------------|-------------------------------|
| CONSULTANT FILE No. | #226468 |
| DATE | 2024-02-23 |
| SCALE | Hor : 1:200 m Ver : 1:50 m |
| REF. No. | # |
| DWG No. | PP04 |
| REV. | 0 |



YOUNG STREET



| | | | |
|-----|--------------------|------------|-------|
| 0 | ISSUED FOR ESR | 2024-02-23 | S.P. |
| NO. | PRELIMINARY DESIGN | DATE | INIT. |

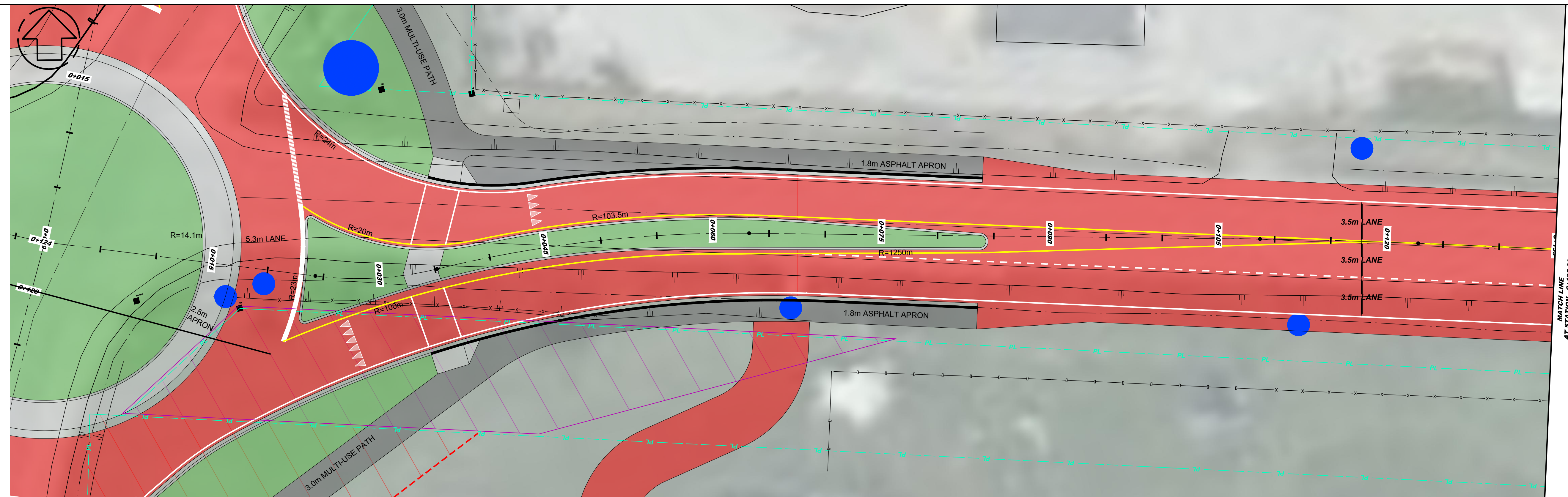
NOTES/LEGEND
 1 THE POSITION OF POLE LINES, CONDUITS, WATERMANS, SEWER AND OTHER UNDERGROUND AND OVERGROUND UTILITIES AND STRUCTURES IS NOT NECESSARILY SHOWN ON THE CONTRACT DRAWINGS AND, WHERE SHOWN, THE ACCURACY OF THE POSITION OF SUCH UTILITIES AND STRUCTURES IS NOT GUARANTEED. BEFORE STARTING WORK, THE CONTRACTOR SHALL INFORM HIMSELF OF THE EXACT LOCATION OF ALL SUCH UTILITIES AND STRUCTURES AND SHALL ASSUME ALL LIABILITY FOR DAMAGE TO THEM.
 2 PROPERTY LINES WERE PLOTTED USING REGISTERED PLANS AND BARS LOCATED IN THE FIELD. TO VERIFY THE ACCURACY OF THESE PROPERTY LINES, A LEGAL SURVEY SHOULD BE PERFORMED PRIOR TO CONSTRUCTION.

| | |
|-------------|------|
| DRAFTING | S.P. |
| DESIGN | S.P. |
| CHECKED BY | H.H. |
| APPROVED BY | H.H. |

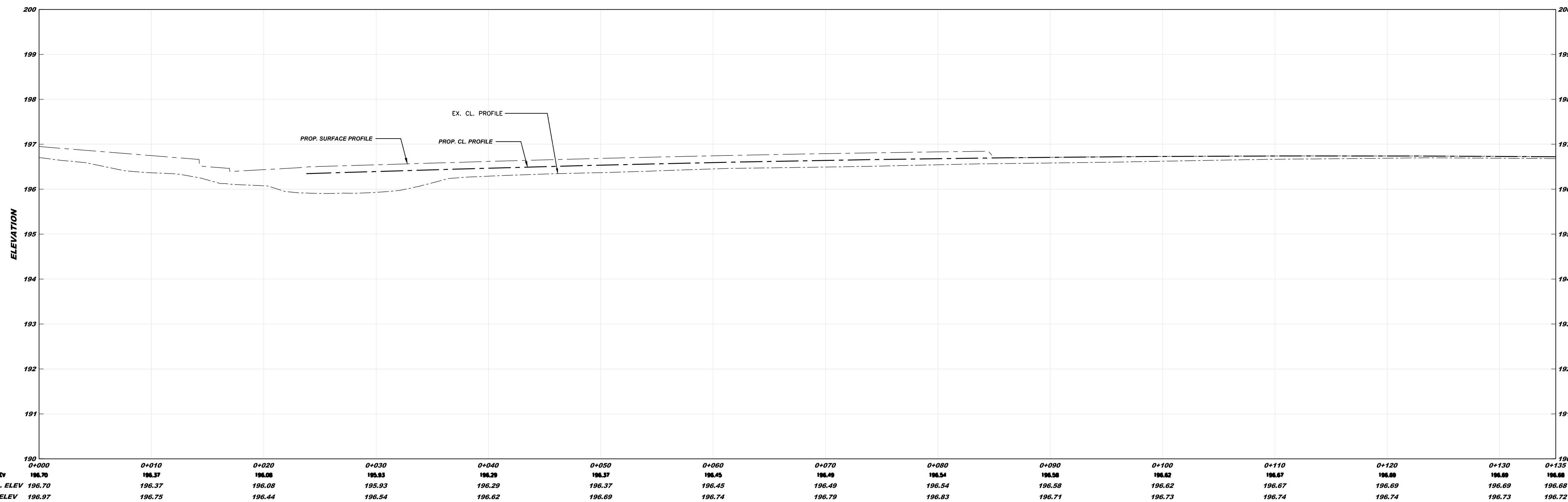


**THIRTY ROAD CLASS EA
 PRELIMINARY DESIGN
 YOUNG STREET
 from 120m West of Thirty Road to Thirty Road
 TOWN OF SMITHVILLE
 PLAN AND PROFILE**


| | |
|---------------------|-------------------------------|
| CONSULTANT FILE No. | #226468 |
| DATE | 2024-02-23 |
| SCALE | Hor : 1:200 m Ver : 1:50 m |
| REF. No. | # |
| DWG No. | PP05 |
| REV. | 0 |



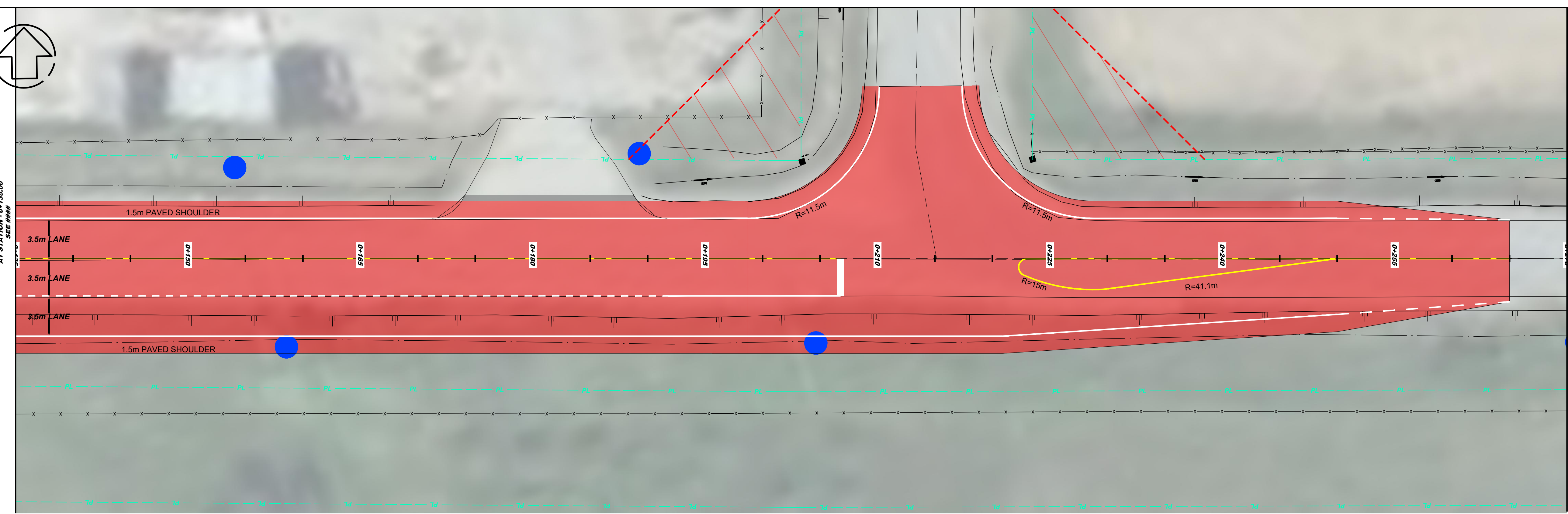
YOUNG STREET



| | | | | | | |
|--|--|---|---|------|---|---|
| | | NOTES/LEGEND 1 THE POSITION OF POLE LINES, CONDUITS, WATERMANS, SEWER AND OTHER UNDERGROUND AND OVERGROUND UTILITIES AND STRUCTURES IS NOT NECESSARILY SHOWN ON THE CONTRACT DRAWINGS AND, WHERE SHOWN, THE ACCURACY OF THE POSITION OF SUCH UTILITIES AND STRUCTURES IS NOT GUARANTEED. BEFORE STARTING WORK, THE CONTRACTOR SHALL INFORM HIMSELF OF THE EXACT LOCATION OF ALL SUCH UTILITIES AND STRUCTURES AND SHALL ASSUME ALL LIABILITY FOR DAMAGE TO THEM. 2 PROPERTY LINES WERE PLOTTED USING REGISTERED PLANS AND BARS LOCATED IN THE FIELD. TO VERIFY THE ACCURACY OF THESE PROPERTY LINES, A LEGAL SURVEY SHOULD BE PERFORMED PRIOR TO CONSTRUCTION. | DRAFTING S.P. DESIGN S.P. CHECKED BY H.H. APPROVED BY H.H. | | THIRTY ROAD CLASS EAS PRELIMINARY DESIGN YOUNG STREET from 270m East of Thirty Road to Thirty Road TOWN OF SMITHVILLE PLAN AND PROFILE | CONSULTANT FILE No. #226468 DATE 2024-02-23 SCALE Hor : 1:200 m Ver : 1:50 m REF. No. # DWG No. PP06 REV. 0 |
|--|--|---|---|------|---|---|

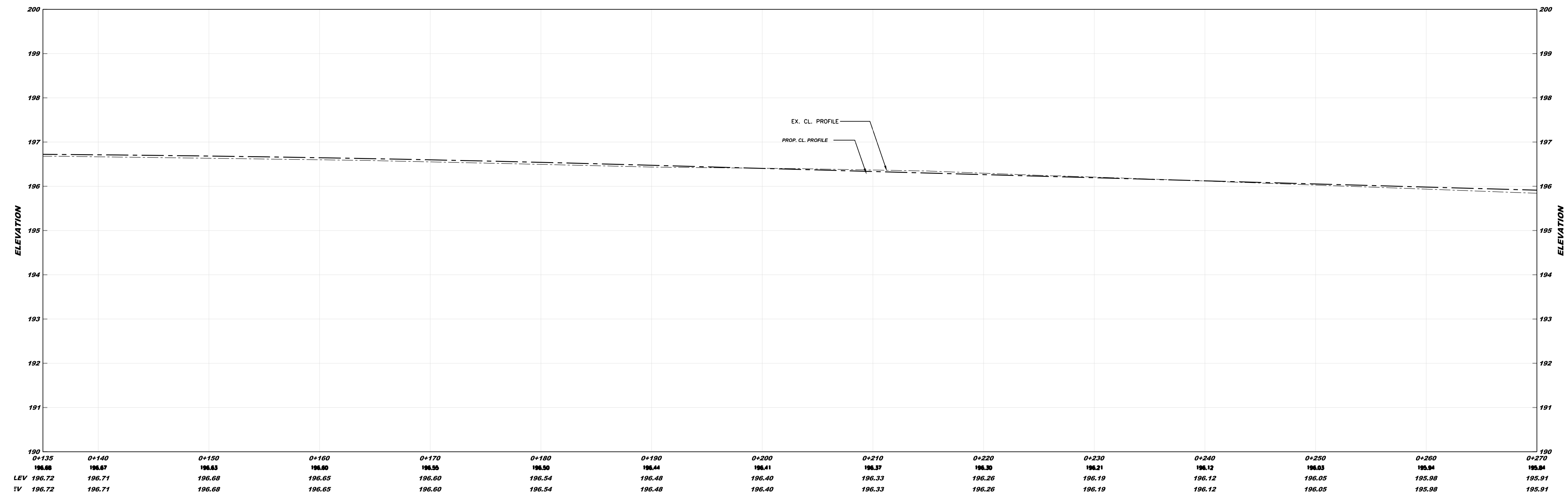


MATCH LINE
AT STATION 0+135.00
SEE FIGURE



MATCH LINE
AT STATION 0+270.00
SEE FIGURE

YOUNG STREET



| NO. | REVISION | DATE | INIT. |
|-----|----------------|------------|-------|
| 0 | ISSUED FOR ESR | 2024-02-23 | S.P. |

NOTES/LEGEND

1 THE POSITION OF POLE LINES, CONDUITS, WATERMANS, SEWER AND OTHER UNDERGROUND AND OVERGROUND UTILITIES AND STRUCTURES IS NOT NECESSARILY SHOWN ON THE CONTRACT DRAWINGS AND, WHERE SHOWN, THE ACCURACY OF THE POSITION OF SUCH UTILITIES AND STRUCTURES IS NOT GUARANTEED. BEFORE STARTING WORK, THE CONTRACTOR SHALL INFORM HIMSELF OF THE EXACT LOCATION OF ALL SUCH UTILITIES AND STRUCTURES AND SHALL ASSUME ALL LIABILITY FOR DAMAGE TO THEM.

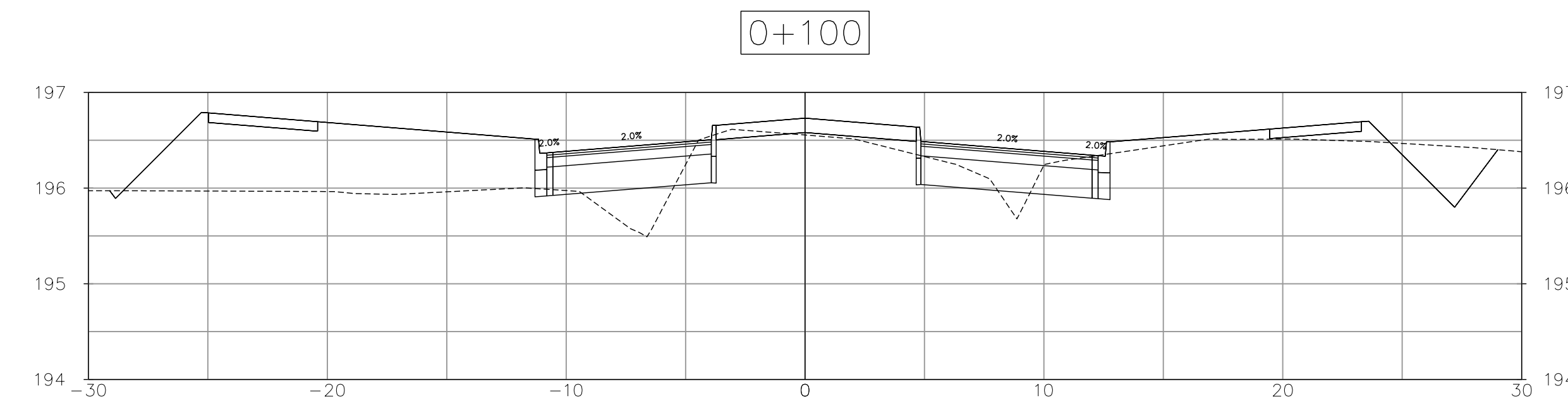
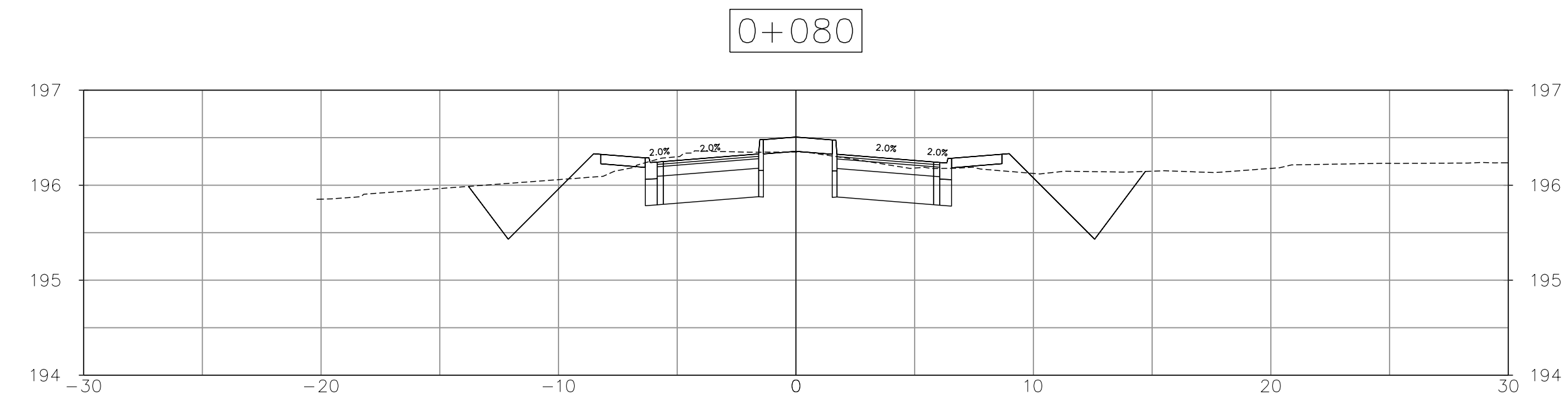
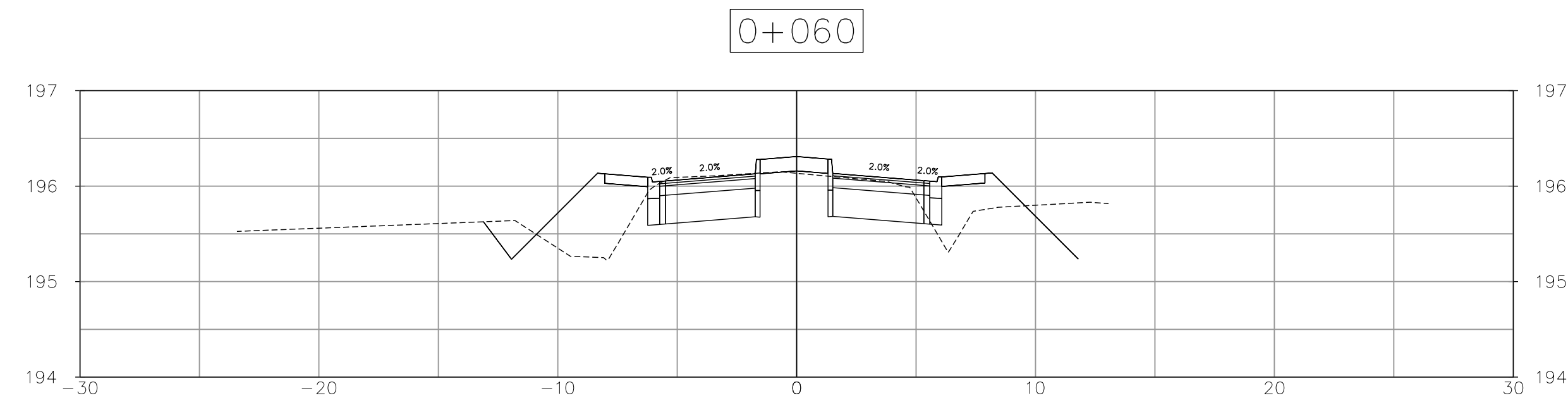
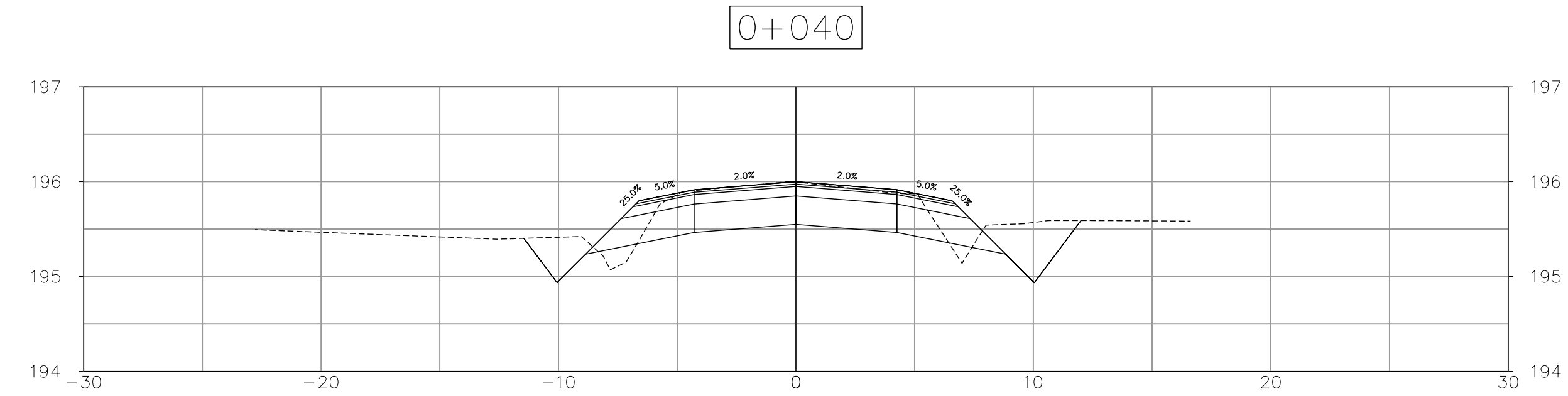
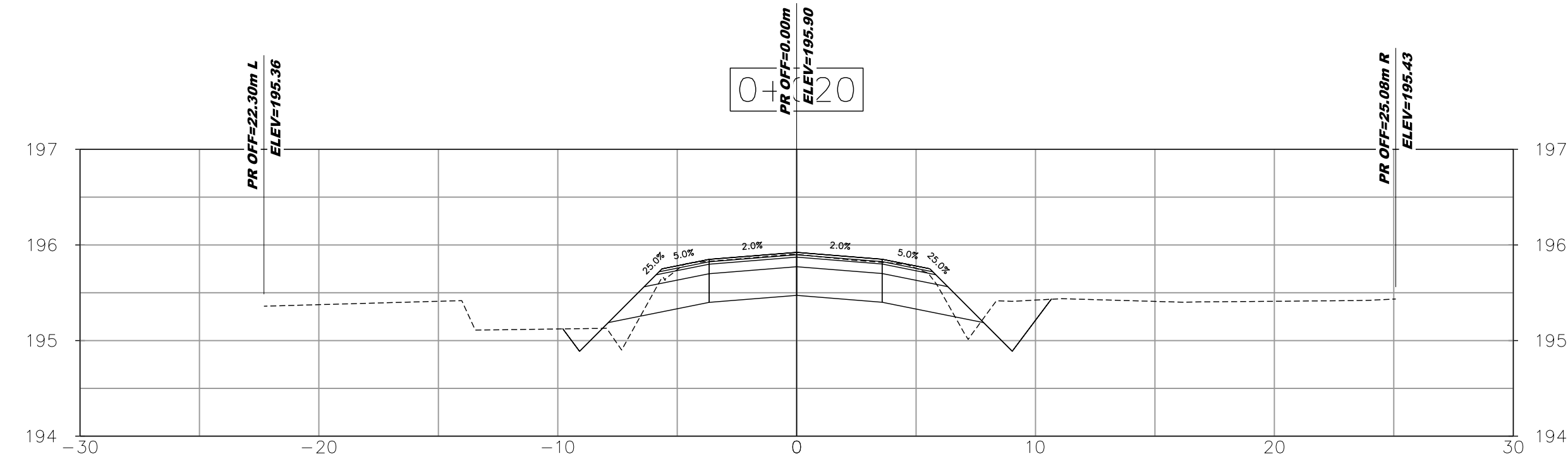
2 PROPERTY LINES WERE PLOTTED USING REGISTERED PLANS AND BARS LOCATED IN THE FIELD. TO VERIFY THE ACCURACY OF THESE PROPERTY LINES, A LEGAL SURVEY SHOULD BE PERFORMED PRIOR TO CONSTRUCTION.

| | |
|---------------------|--|
| DRAFTING S.P. | |
| DESIGN S.P. | |
| CHECKED BY H.H. | |
| APPROVED BY H.H. | |



**THIRTY ROAD CLASS EA
PRELIMINARY DESIGN
YOUNG STREET
from 270m East of Thirty Road to Thirty Road
TOWN OF SMITHVILLE
PLAN AND PROFILE**

| | |
|-----------------------------|-------------------------------|
| CONSULTANT FILE No. #226468 | |
| DATE | 2024-02-23 |
| SCALE | Hor : 1:200 m Ver : 1:50 m |
| REF. No. | # |
| DWG. No. | PP07 |
| REV. | 0 |



| NO. | REVISION | DATE | INIT. |
|-----|------------|------------|-------|
| 0 | ISSUED FOR | 2024-02-23 | S.P. |

NOTES/LEGEND

1 THE POSITION OF POLE LINES, CONDUITS, WATERMANS, SEWER AND OTHER UNDERGROUND AND OVERGROUND UTILITIES AND STRUCTURES IS NOT NECESSARILY SHOWN ON THE CONTRACT DRAWINGS AND, WHERE SHOWN, THE ACCURACY OF THE POSITION OF SUCH UTILITIES AND STRUCTURES IS NOT GUARANTEED. BEFORE STARTING WORK, THE CONTRACTOR SHALL INFORM HIMSELF OF THE EXACT LOCATION OF ALL SUCH UTILITIES AND STRUCTURES AND SHALL ASSUME ALL LIABILITY FOR DAMAGE TO THEM.

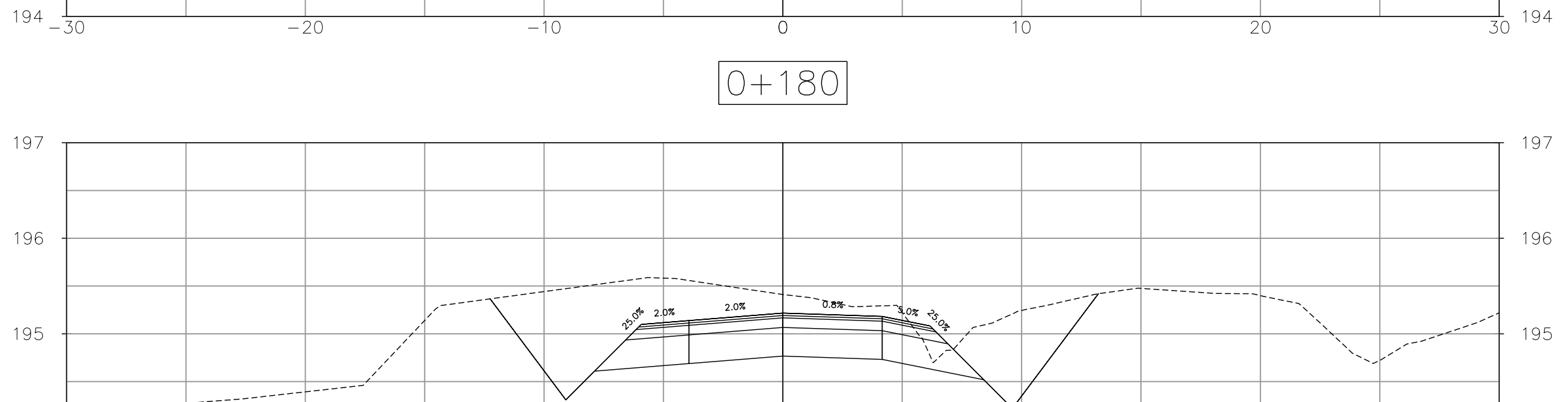
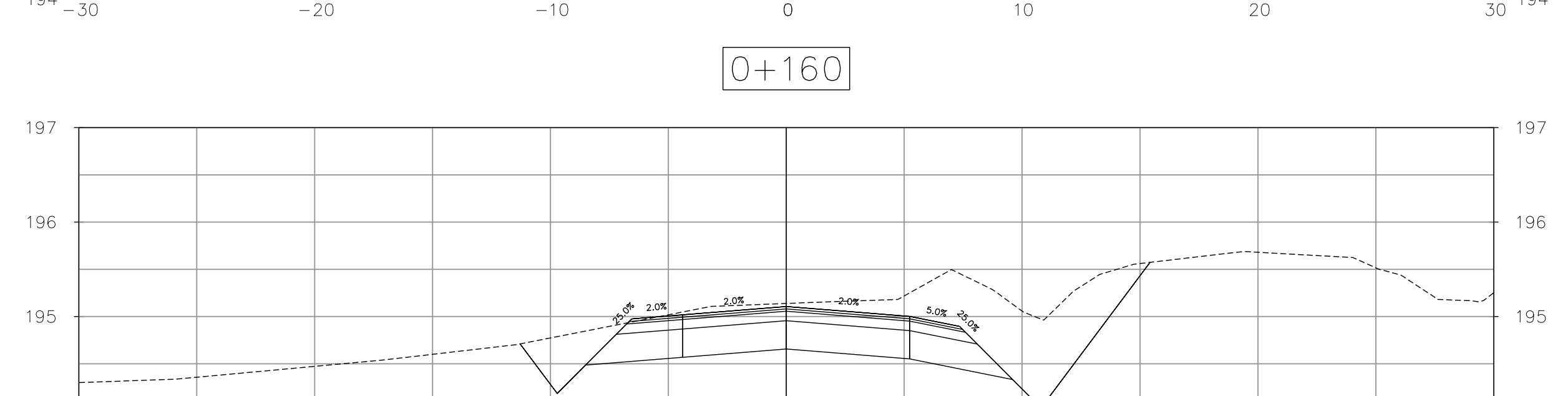
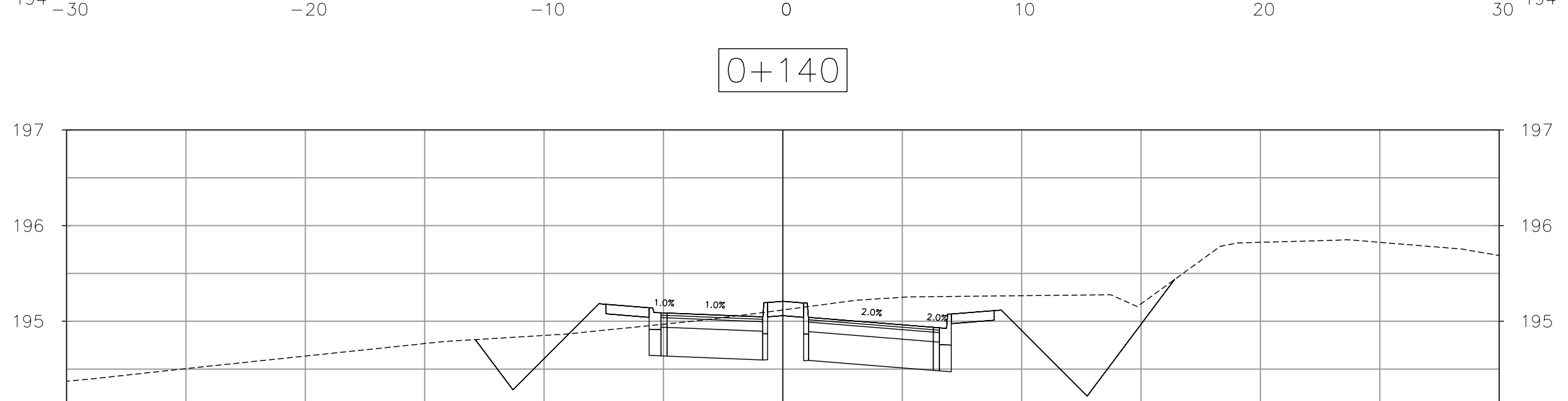
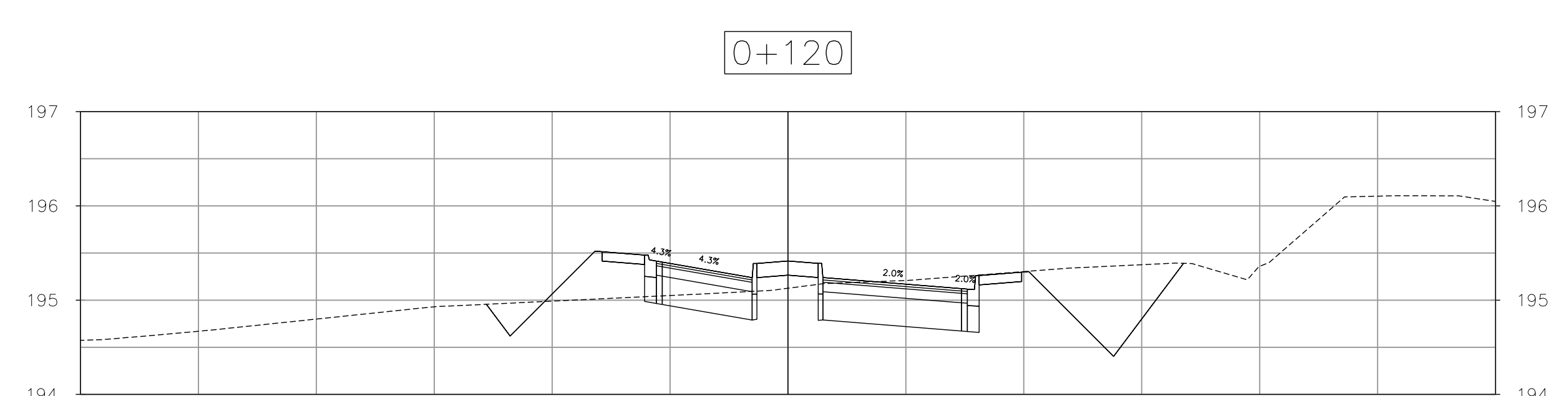
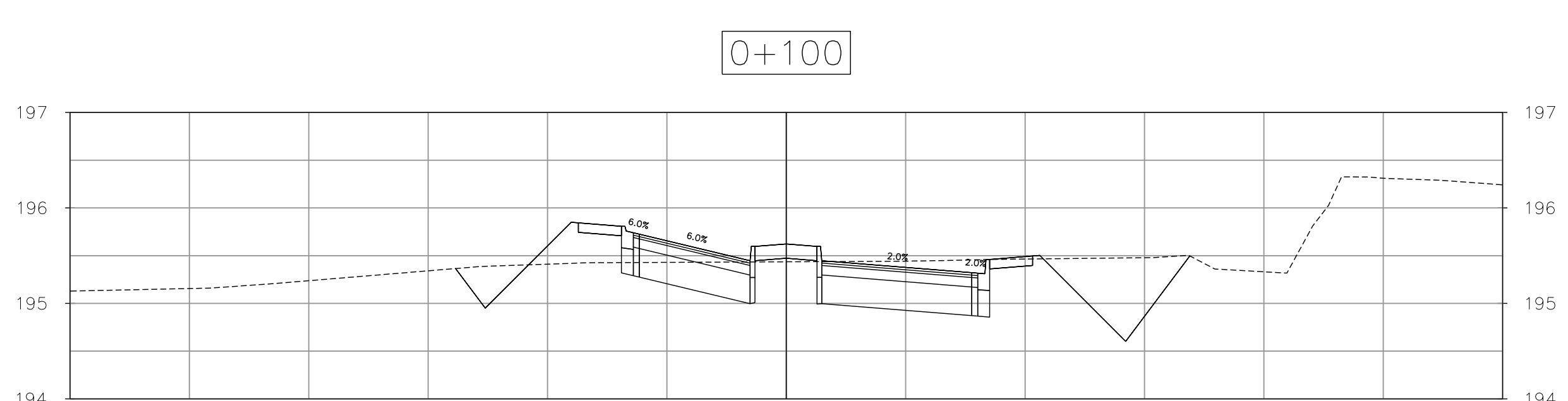
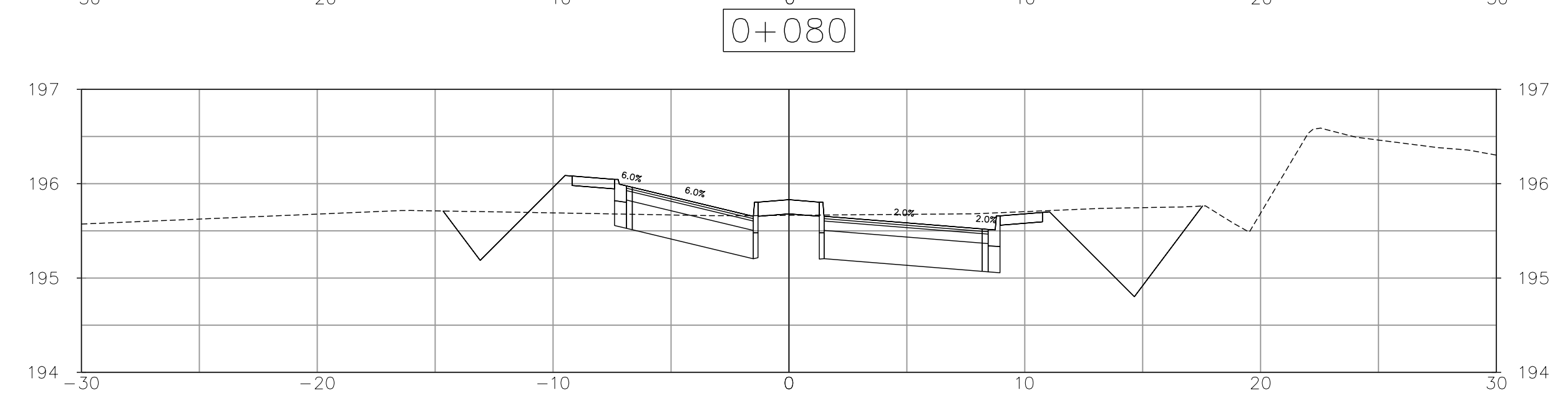
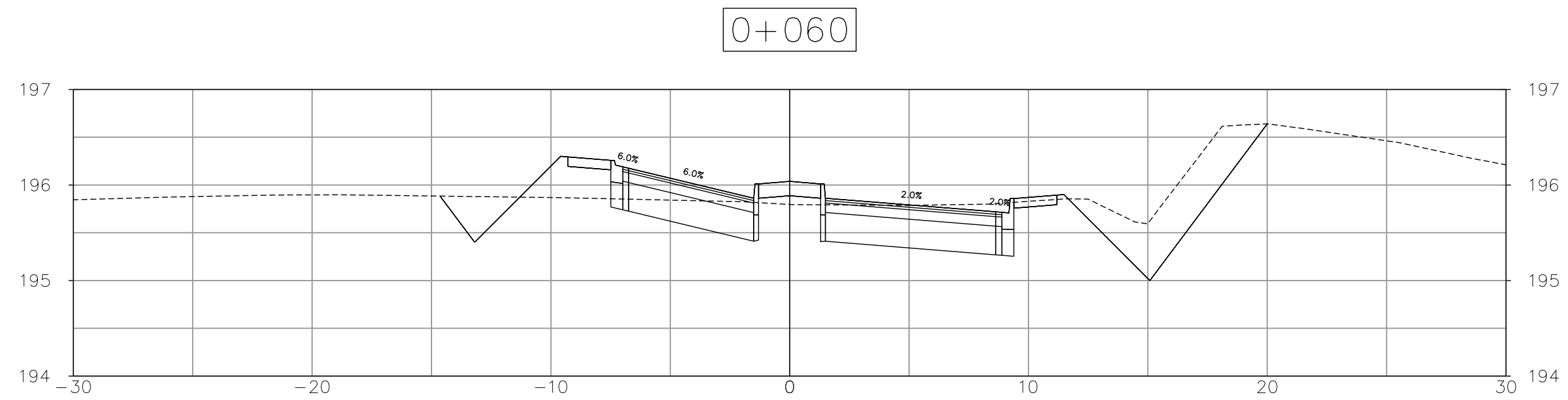
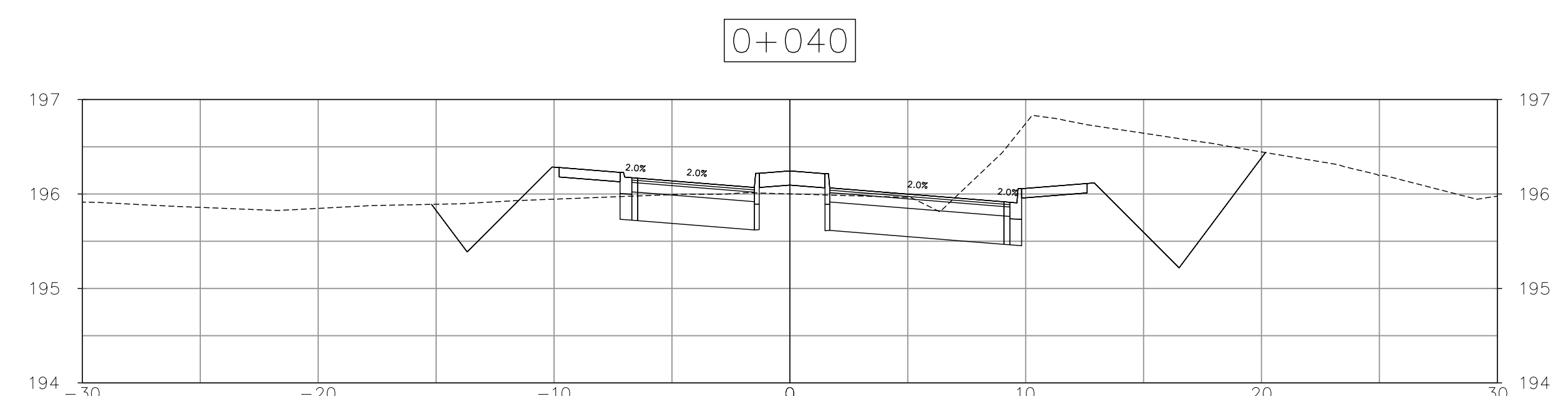
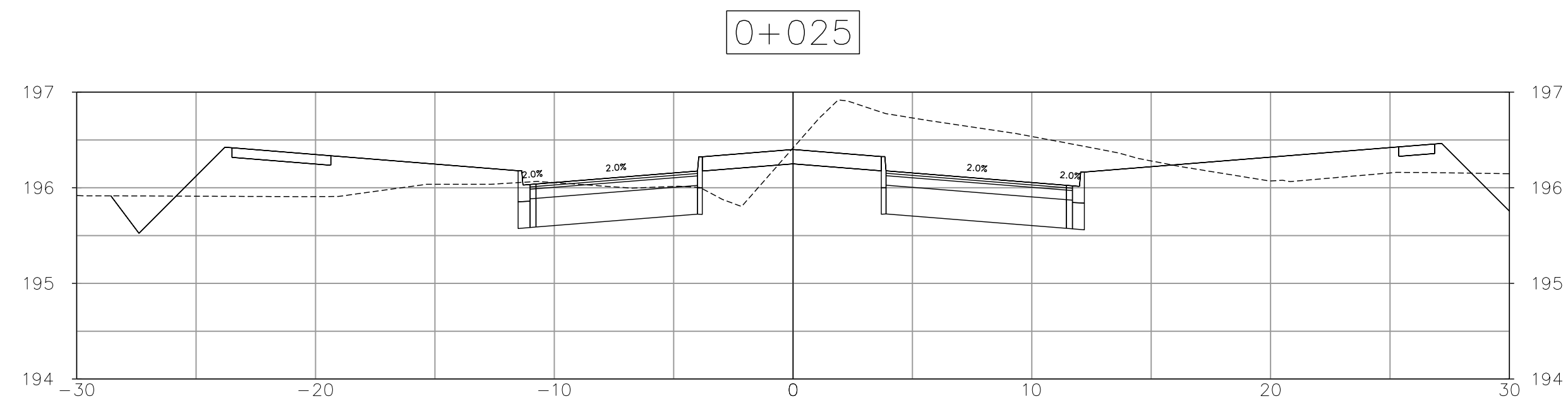
2 PROPERTY LINES WERE PLOTTED USING REGISTERED PLANS AND BARS LOCATED IN THE FIELD. TO VERIFY THE ACCURACY OF THESE PROPERTY LINES, A LEGAL SURVEY SHOULD BE PERFORMED PRIOR TO CONSTRUCTION.

| | |
|-------------|------|
| DRAFTING | S.P. |
| DESIGN | S.P. |
| CHECKED BY | H.H. |
| APPROVED BY | H.H. |



**THIRTY ROAD CLASS EA
PRELIMINARY DESIGN
THIRTY ROAD - SOUTH LEG
from 120M South of Young Street to Young Street
TOWN OF SMITHVILLE
CROSS SECTIONS**

| | |
|-----------------------------|-------------------------------|
| CONSULTANT FILE No. #226468 | |
| DATE | 2024-02-23 |
| SCALE | Hor : 1:200 m Ver : 1:50 m |
| REF. No. | # |
| DWG. No. | CS01 |
| REV. | 0 |



| | | | |
|---|------------|------------|-------|
| 0 | ISSUED FOR | 2024-02-23 | S.P. |
| | REVISION | DATE | INIT. |

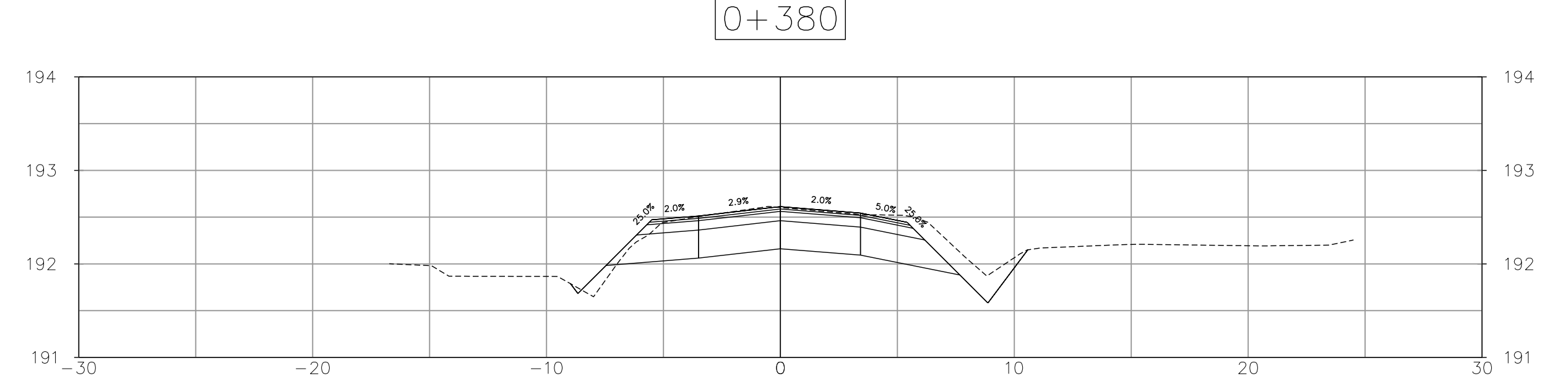
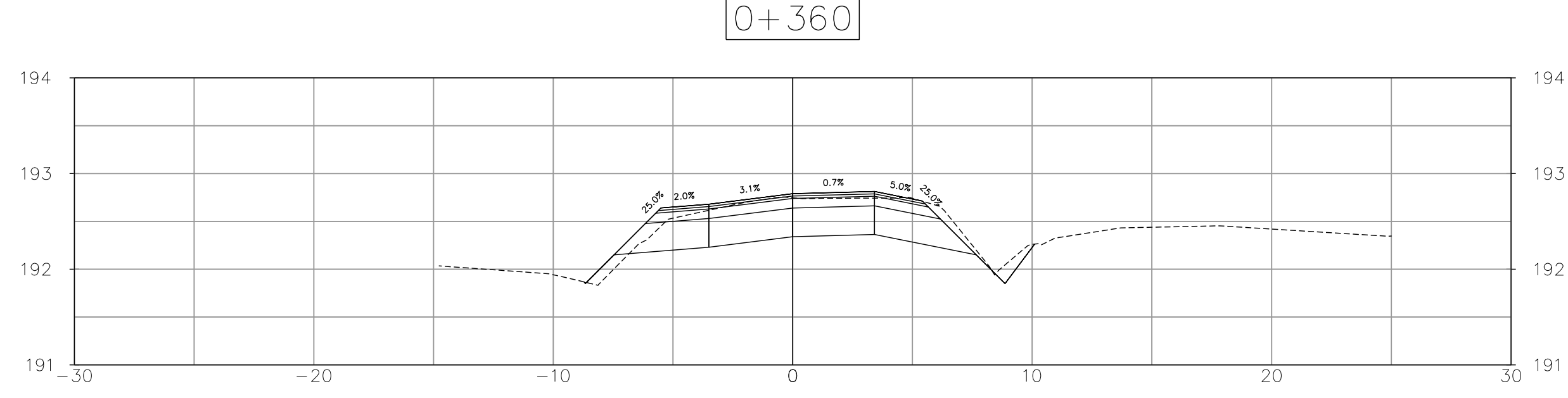
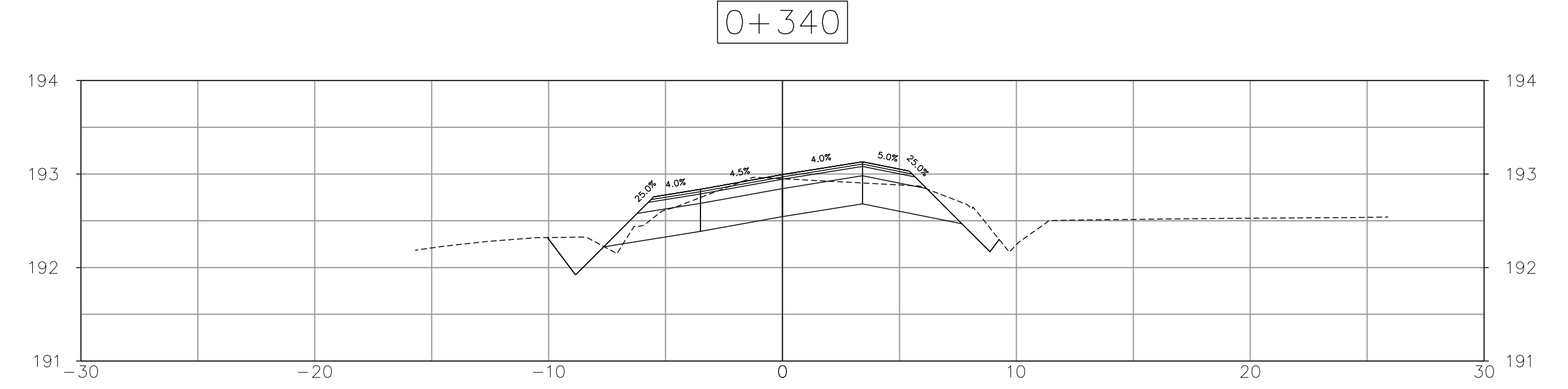
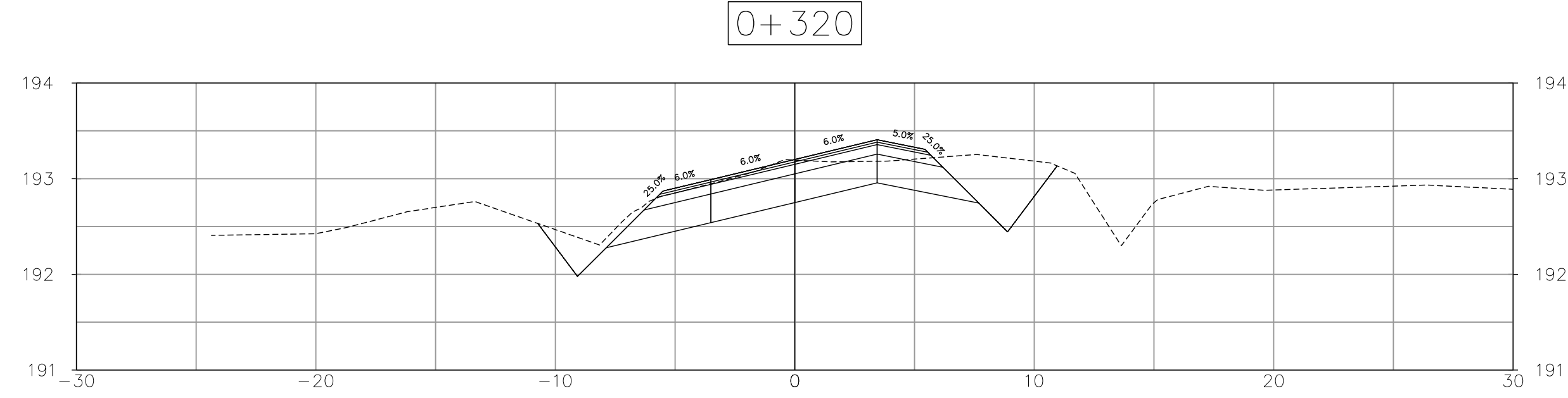
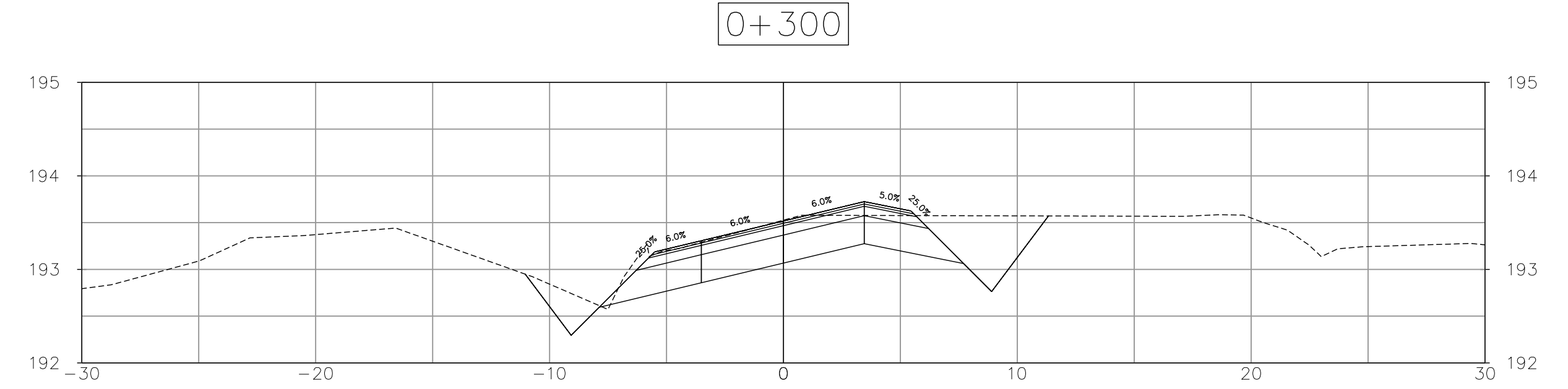
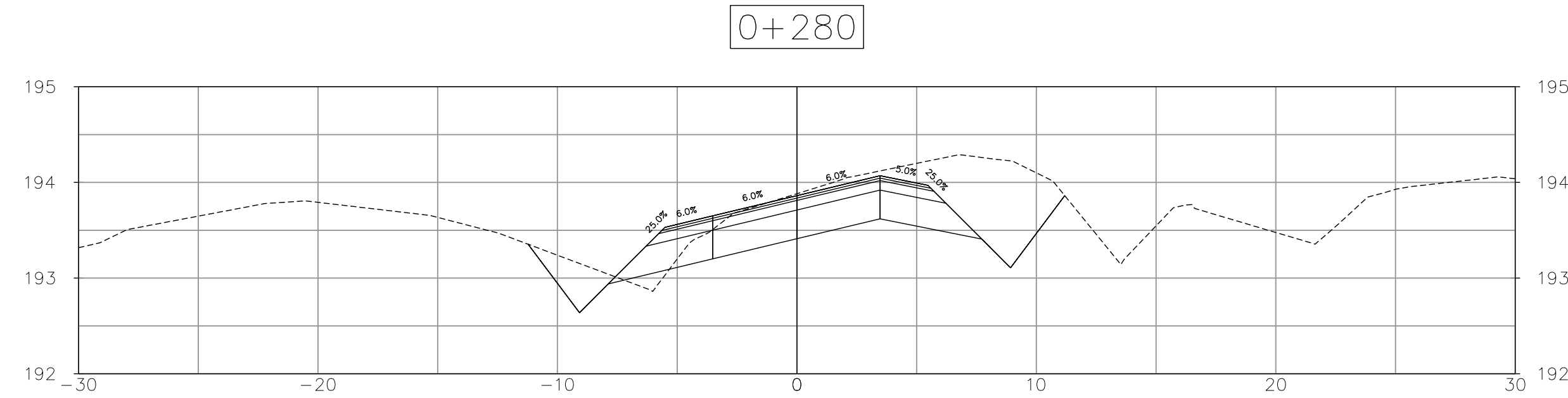
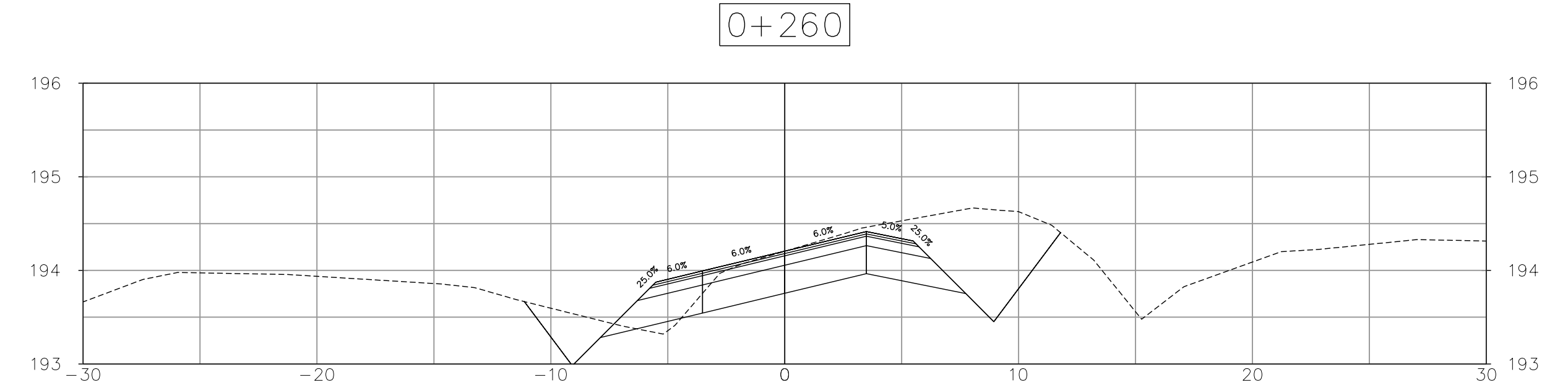
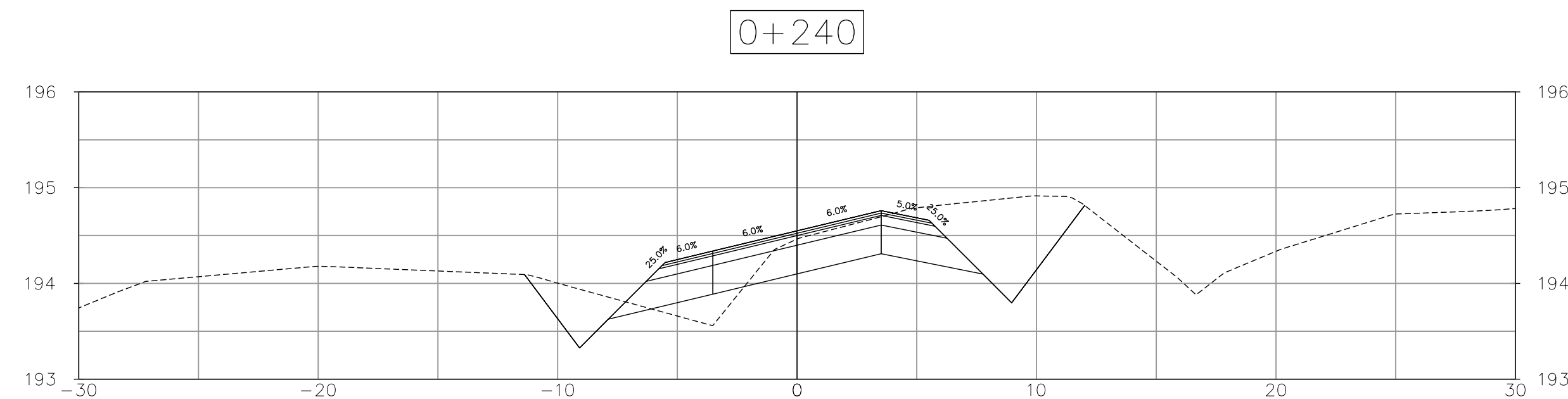
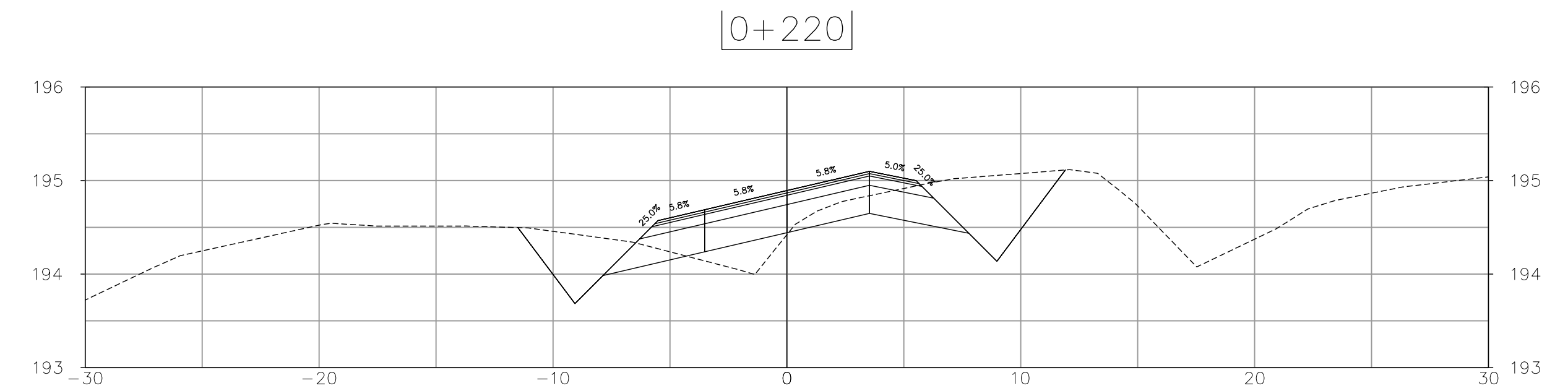
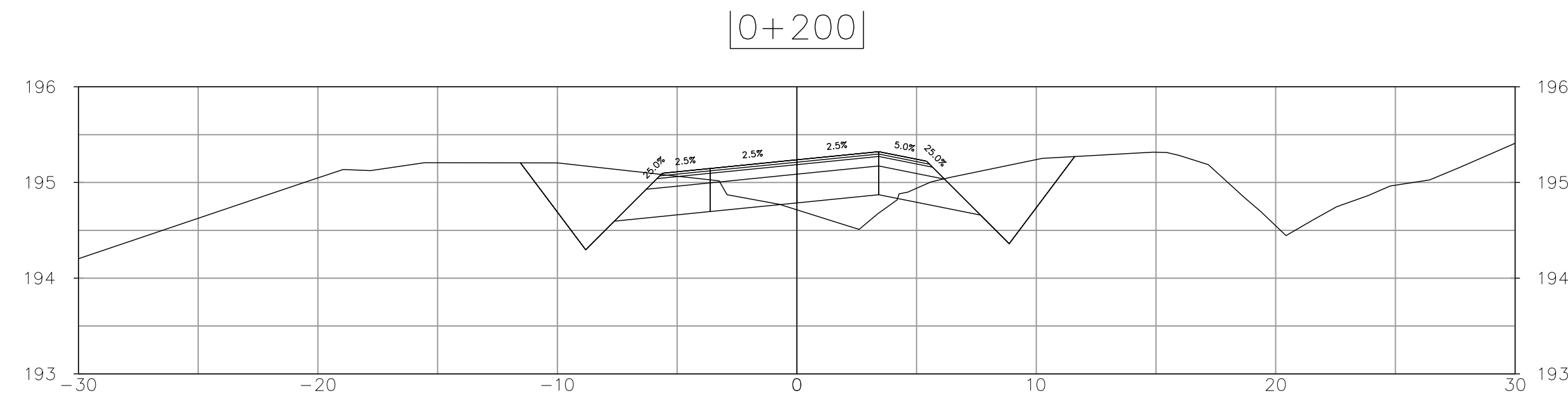
NOTES/LEGEND
 1 THE POSITION OF POLE LINES, CONDUITS, WATERMANS, SEWER AND OTHER UNDERGROUND AND OVERGROUND UTILITIES AND STRUCTURES IS NOT NECESSARILY SHOWN ON THE CONTRACT DRAWINGS AND, WHERE SHOWN, THE ACCURACY OF THE POSITION OF SUCH UTILITIES AND STRUCTURES IS NOT GUARANTEED. BEFORE STARTING WORK, THE CONTRACTOR SHALL INFORM HIMSELF OF THE EXACT LOCATION OF ALL SUCH UTILITIES AND STRUCTURES AND SHALL ASSUME ALL LIABILITY FOR DAMAGE TO THEM.
 2 PROPERTY LINES WERE PLOTTED USING REGISTERED PLANS AND BARS LOCATED IN THE FIELD. TO VERIFY THE ACCURACY OF THESE PROPERTY LINES, A LEGAL SURVEY SHOULD BE PERFORMED PRIOR TO CONSTRUCTION.

| | |
|-------------|------|
| DRAFTING | S.P. |
| DESIGN | S.P. |
| CHECKED BY | H.H. |
| APPROVED BY | H.H. |



**THIRTY ROAD CLASS EA
 PRELIMINARY DESIGN
 THIRTY ROAD - NORTH LEG I
 from 380m North of Young Street to Young Street
 TOWN OF SMITHVILLE
 CROSS SECTIONS**

| | |
|---------------------|-------------------------------|
| CONSULTANT FILE No. | #226468 |
| DATE | 2024-02-23 |
| SCALE | Hor : 1:200 m Ver : 1:50 m |
| REF. No. | # |
| DWG. No. | CS02 |
| REV. | 0 |



| NO. | REVISION | DATE | INIT. |
|-----|------------|------------|-------|
| 0 | ISSUED FOR | 2024-02-23 | S.P. |

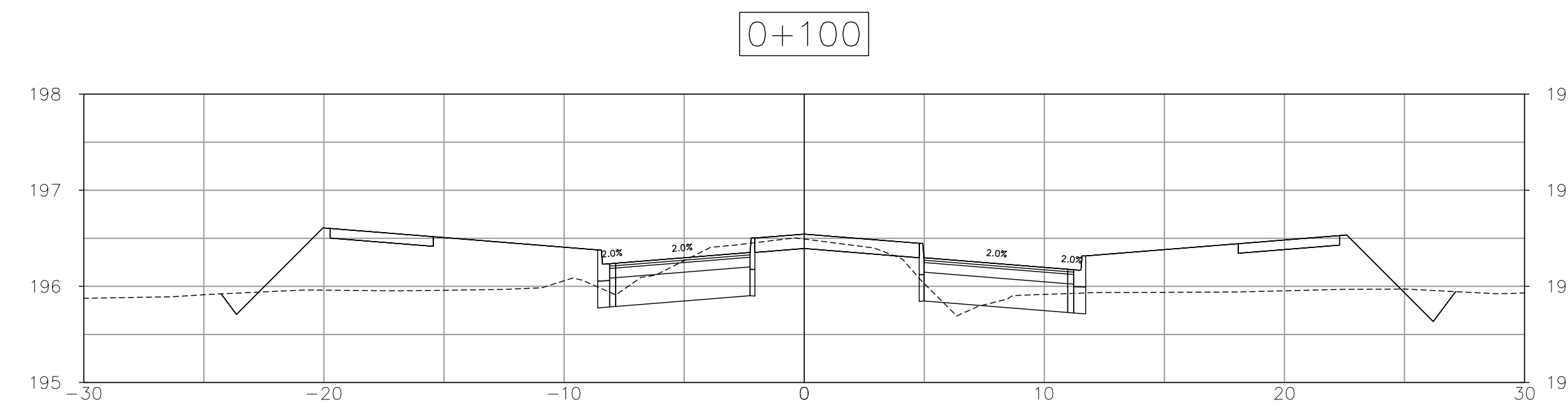
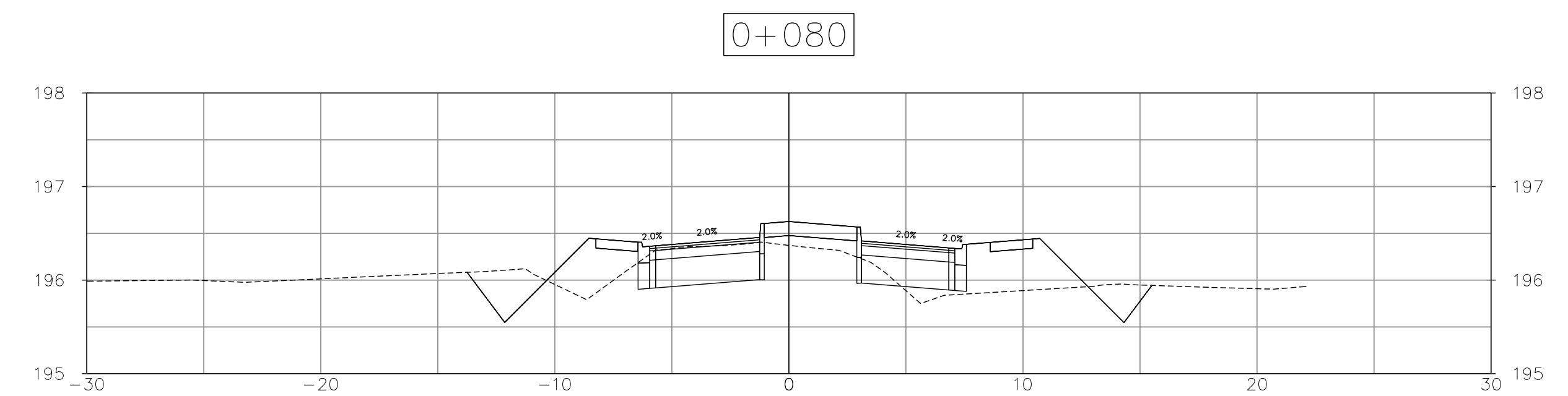
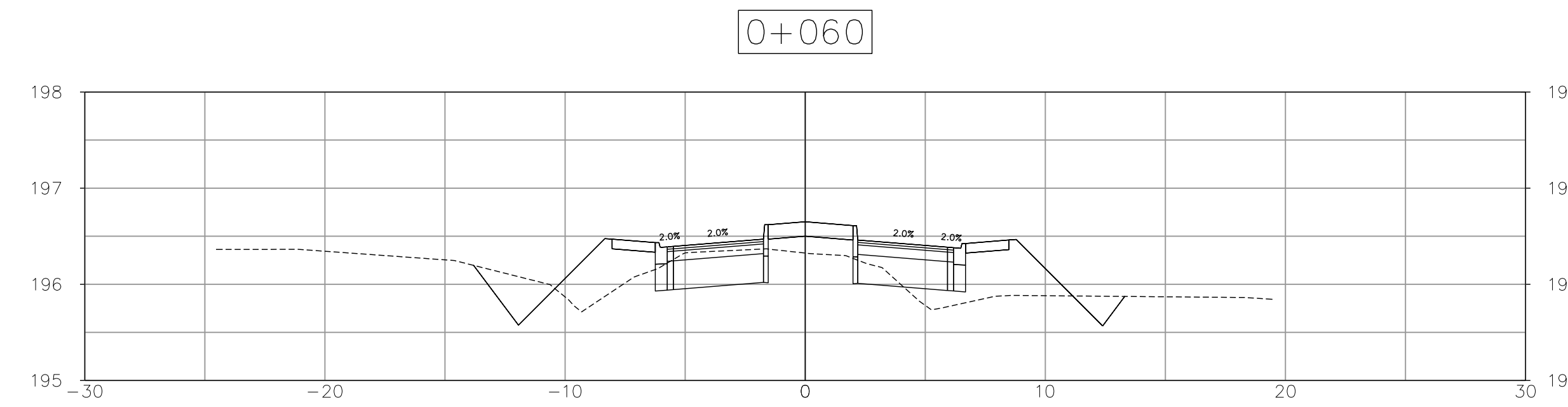
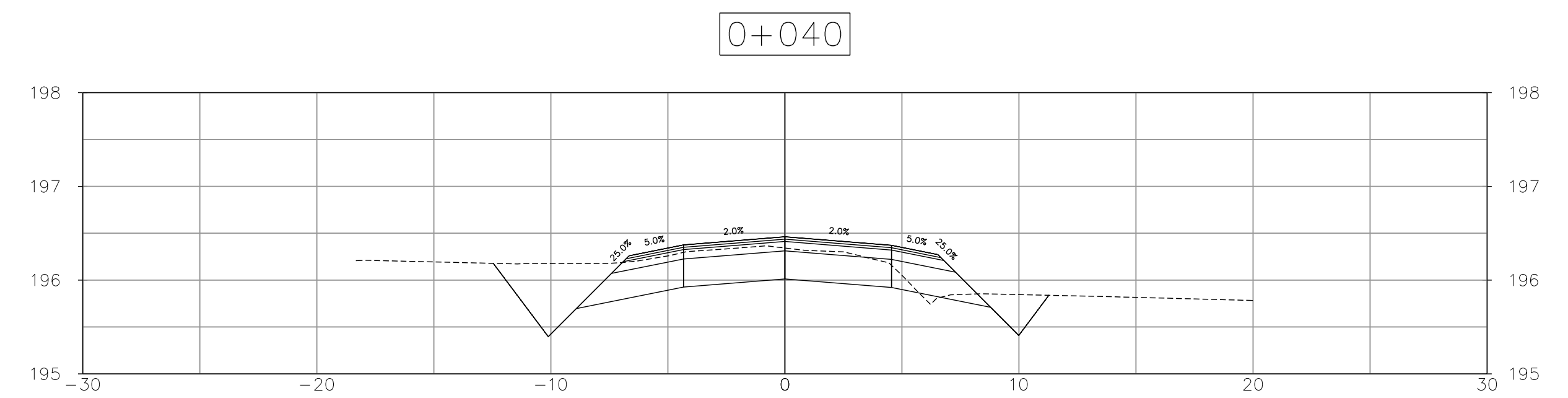
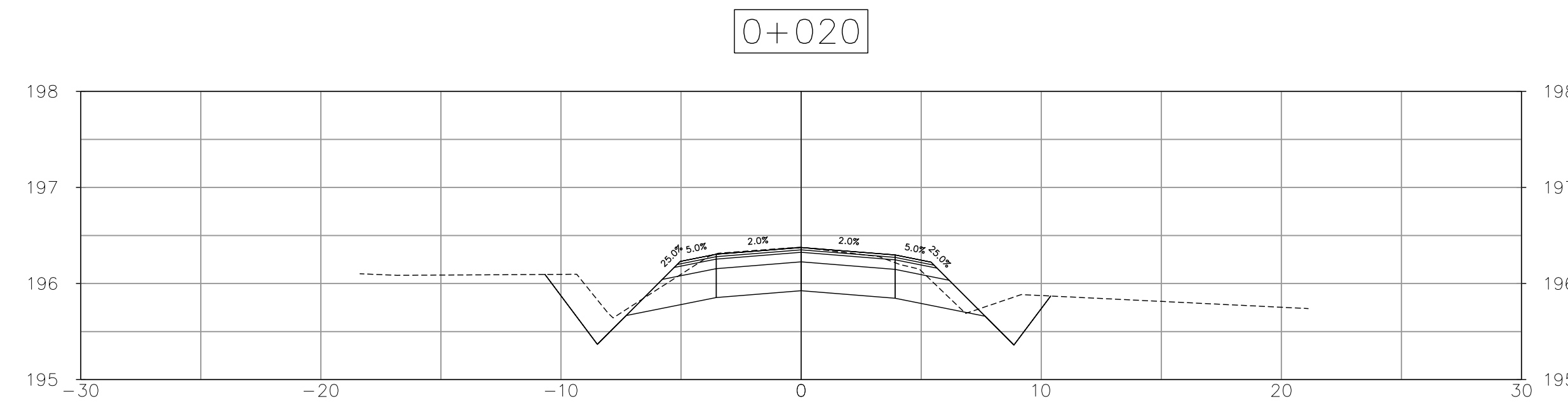
NOTES/LEGEND
 1 THE POSITION OF POLE LINES, CONDUITS, WATERMANS, SEWER AND OTHER UNDERGROUND AND OVERGROUND UTILITIES AND STRUCTURES IS NOT NECESSARILY SHOWN ON THE CONTRACT DRAWINGS AND, WHERE SHOWN, THE ACCURACY OF THE POSITION OF SUCH UTILITIES AND STRUCTURES IS NOT GUARANTEED. BEFORE STARTING WORK, THE CONTRACTOR SHALL INFORM HIMSELF OF THE EXACT LOCATION OF ALL SUCH UTILITIES AND STRUCTURES AND SHALL ASSUME ALL LIABILITY FOR DAMAGE TO THEM.
 2 PROPERTY LINES WERE PLOTTED USING REGISTERED PLANS AND BARS LOCATED IN THE FIELD. TO VERIFY THE ACCURACY OF THESE PROPERTY LINES, A LEGAL SURVEY SHOULD BE PERFORMED PRIOR TO CONSTRUCTION.

| | |
|-------------|------|
| DRAFTING | S.P. |
| DESIGN | S.P. |
| CHECKED BY | H.H. |
| APPROVED BY | H.H. |



**THIRTY ROAD CLASS EA
 PRELIMINARY DESIGN
 THIRTY ROAD - NORTH LEG II
 from 380m North of Young Street to Young Street
 TOWN OF SMITHVILLE
 CROSS SECTIONS**

| | |
|---------------------|-------------------------------|
| CONSULTANT FILE No. | #226468 |
| DATE | 2024-02-23 |
| SCALE | Hor : 1:200 m Ver : 1:50 m |
| REF. No. | # |
| DWG No. | CS03 |
| REV. | 0 |



| NO. | REVISION | DATE | INIT. |
|-----|------------|------------|-------|
| 0 | ISSUED FOR | 2024-02-23 | S.P. |

NOTES/LEGEND

1 THE POSITION OF POLE LINES, CONDUITS, WATERMANS, SEWER AND OTHER UNDERGROUND AND OVERGROUND UTILITIES AND STRUCTURES IS NOT NECESSARILY SHOWN ON THE CONTRACT DRAWINGS AND, WHERE SHOWN, THE ACCURACY OF THE POSITION OF SUCH UTILITIES AND STRUCTURES IS NOT GUARANTEED. BEFORE STARTING WORK, THE CONTRACTOR SHALL INFORM HIMSELF OF THE EXACT LOCATION OF ALL SUCH UTILITIES AND STRUCTURES AND SHALL ASSUME ALL LIABILITY FOR DAMAGE TO THEM.

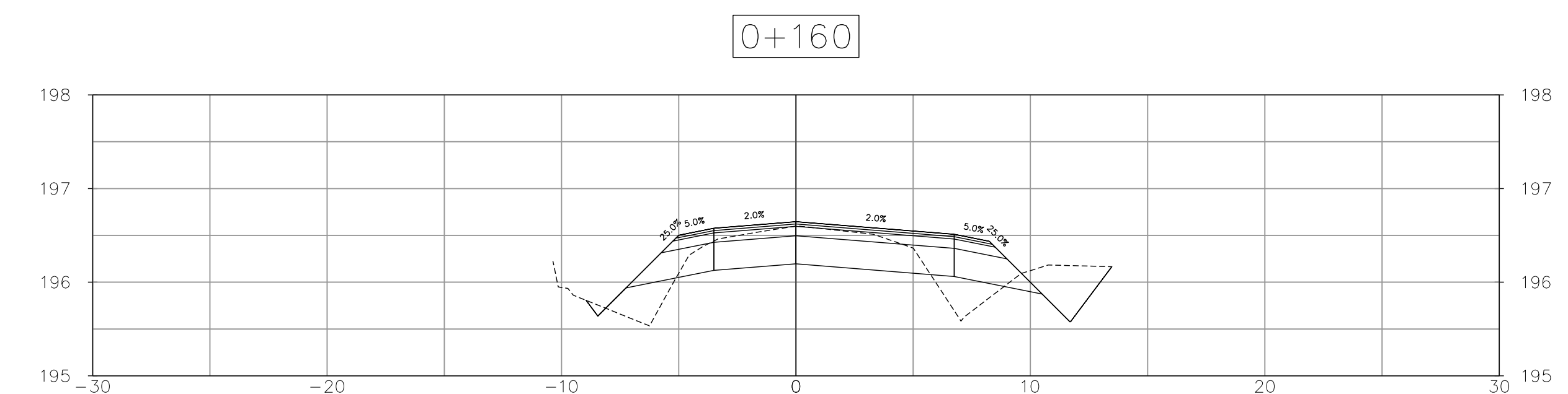
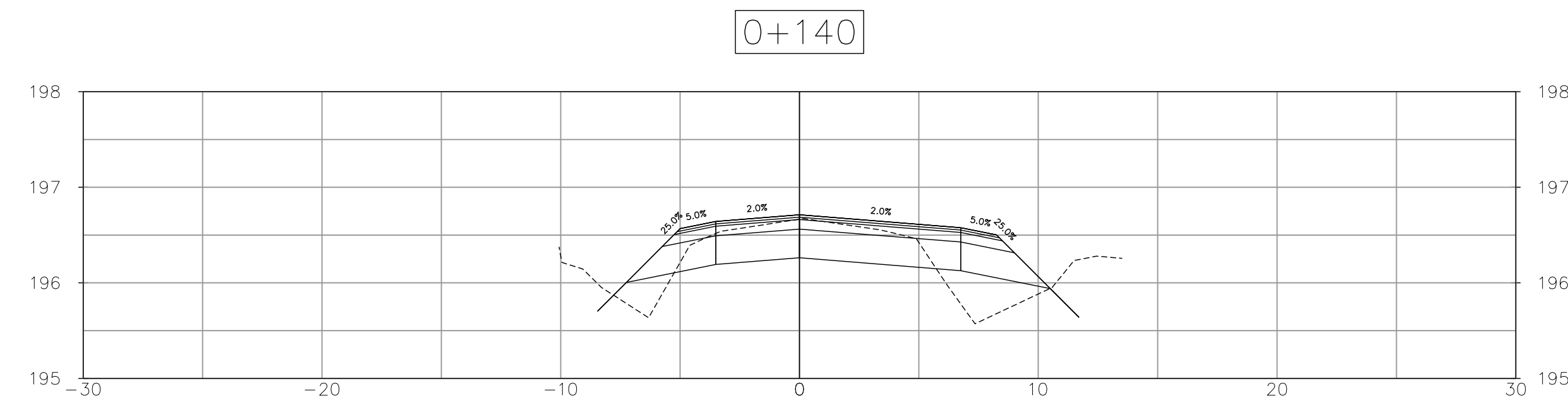
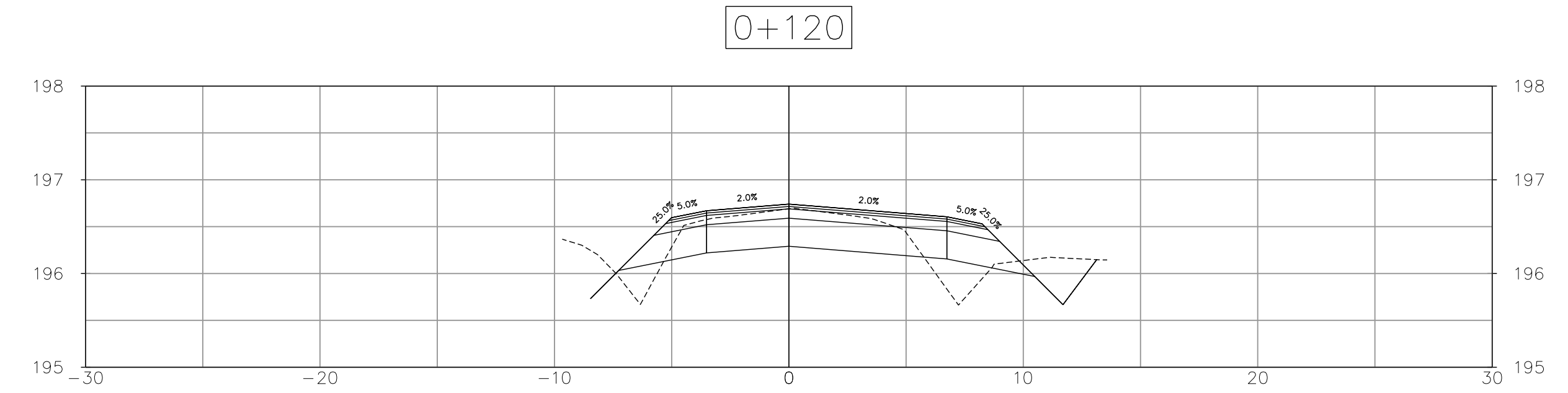
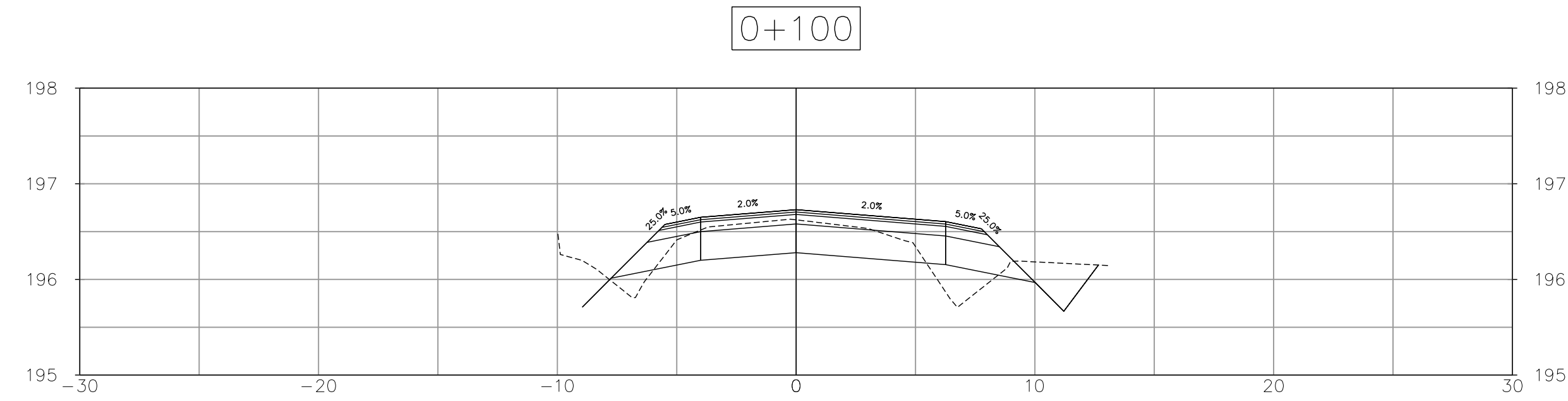
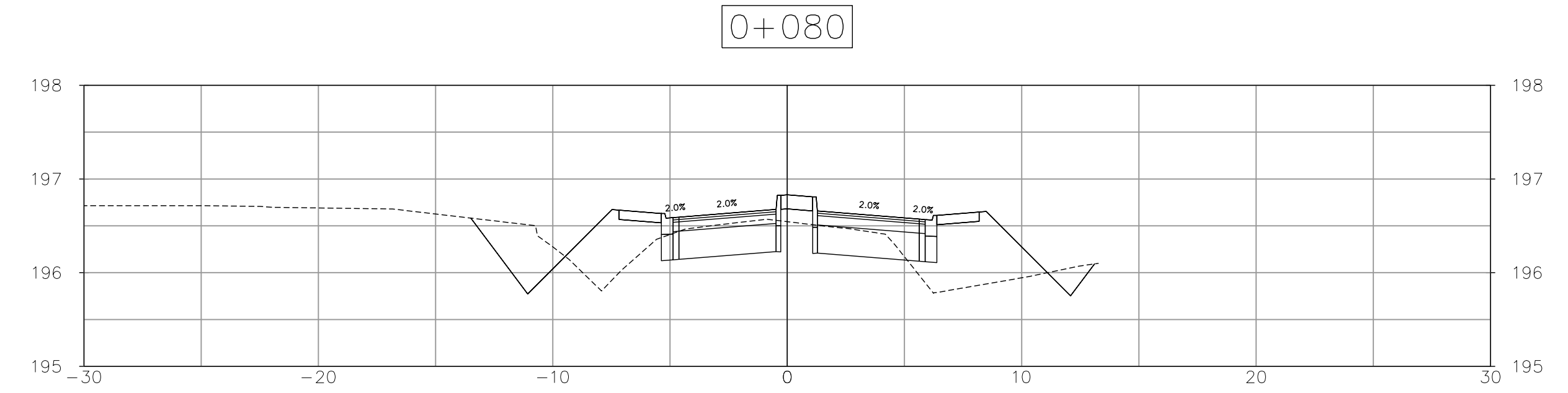
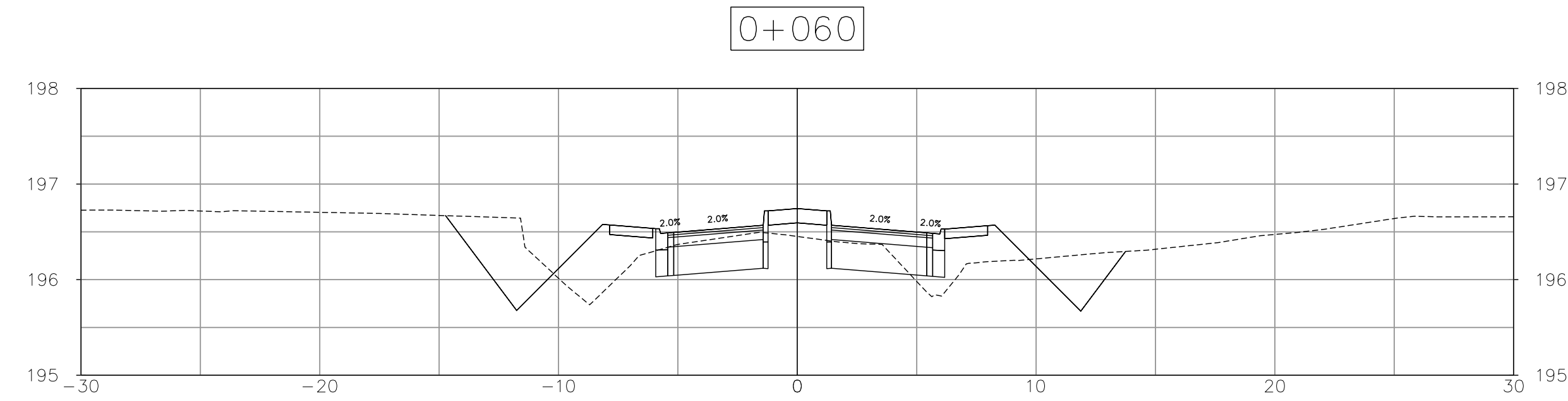
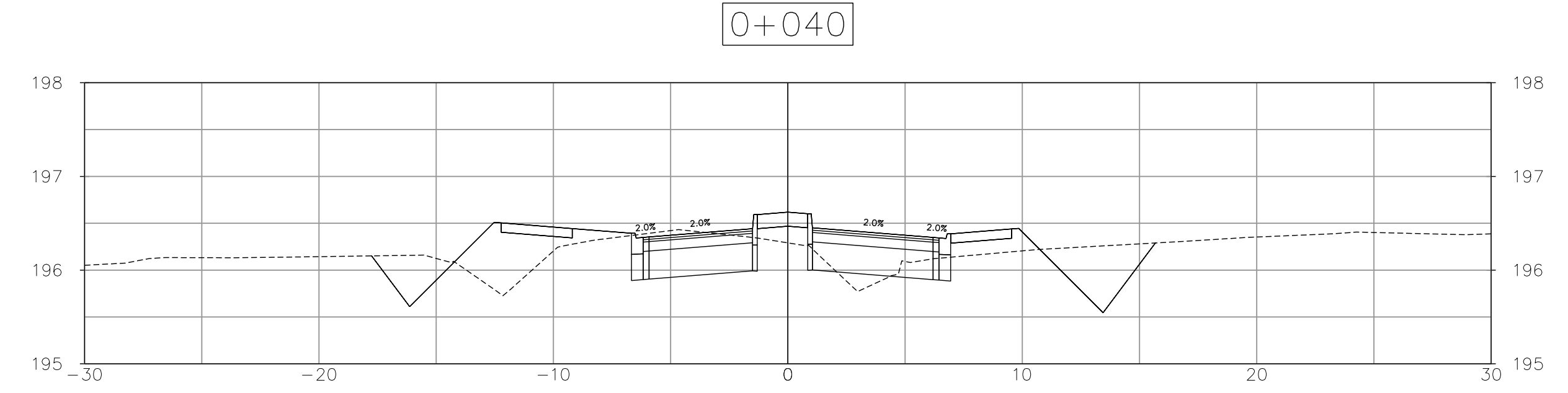
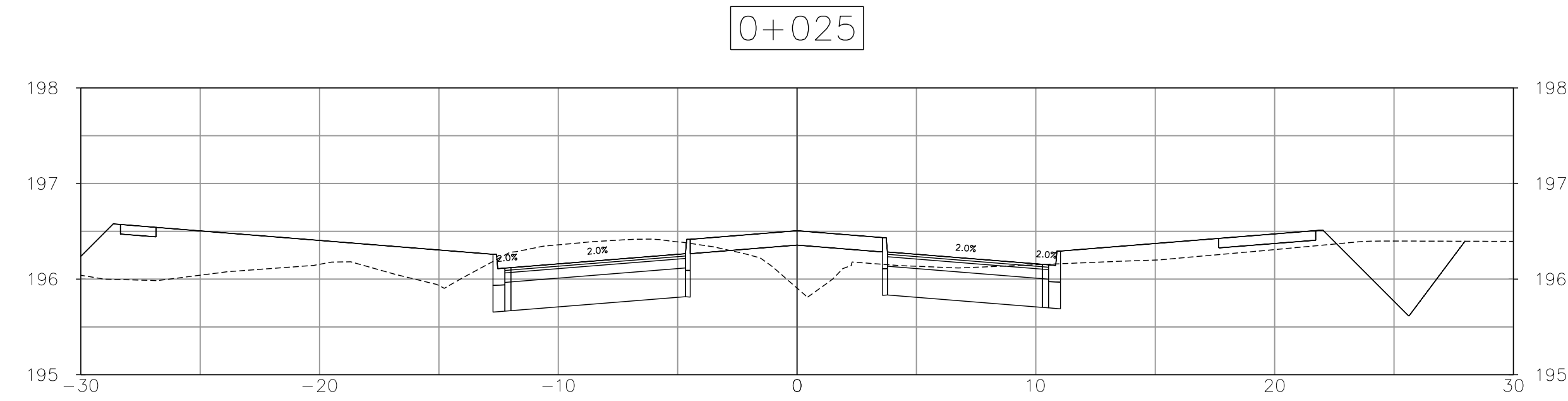
2 PROPERTY LINES WERE PLOTTED USING REGISTERED PLANS AND BARS LOCATED IN THE FIELD. TO VERIFY THE ACCURACY OF THESE PROPERTY LINES, A LEGAL SURVEY SHOULD BE PERFORMED PRIOR TO CONSTRUCTION.

| | |
|-------------|------|
| DRAFTING | S.P. |
| DESIGN | S.P. |
| CHECKED BY | H.H. |
| APPROVED BY | H.H. |



**THIRTY ROAD CLASS EA
PRELIMINARY DESIGN
YOUNG STREET - WEST LEG
from 120m West of Thirty Road to Thirty Road
TOWN OF SMITHVILLE
CROSS SECTIONS**

| | |
|-------------------------------------|------|
| CONSULTANT FILE No. #226468 | |
| DATE 2024-02-23 | |
| SCALE Hor : 1:200 m Ver : 1:50 m | |
| REF. No. # | |
| DWG. No. | REV. |
| CS04 | 0 |



| NO. | ISSUED FOR | DATE | S.P. |
|-----|------------|------------|-------|
| 0 | ISSUED FOR | 2024-02-23 | S.P. |
| | REVISION | DATE | INIT. |

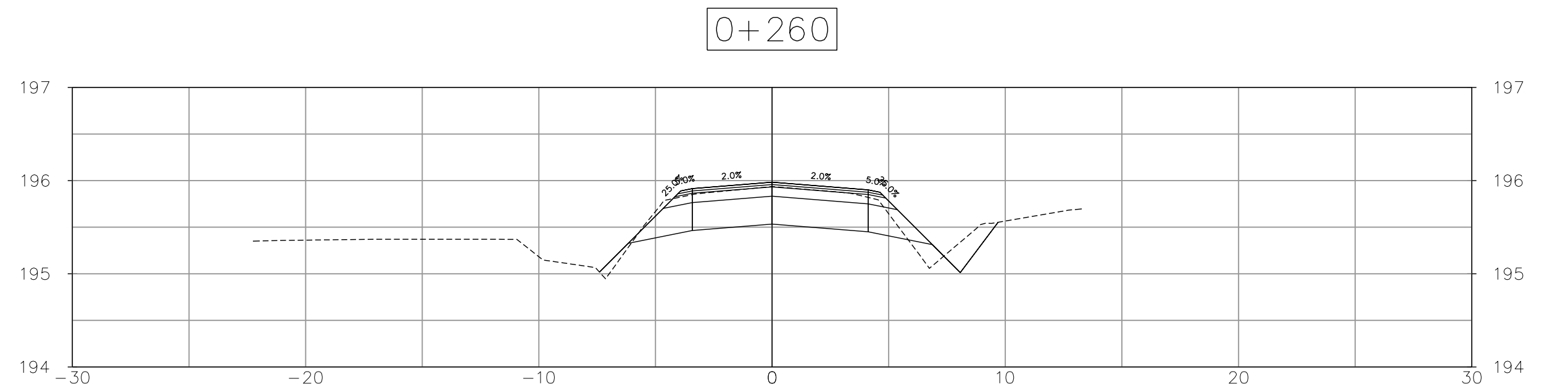
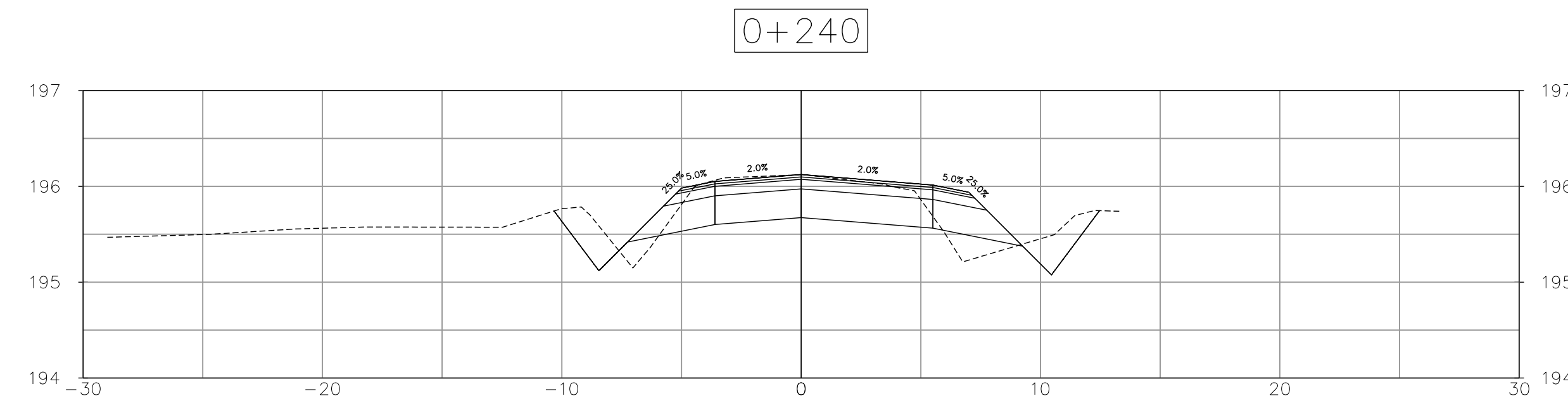
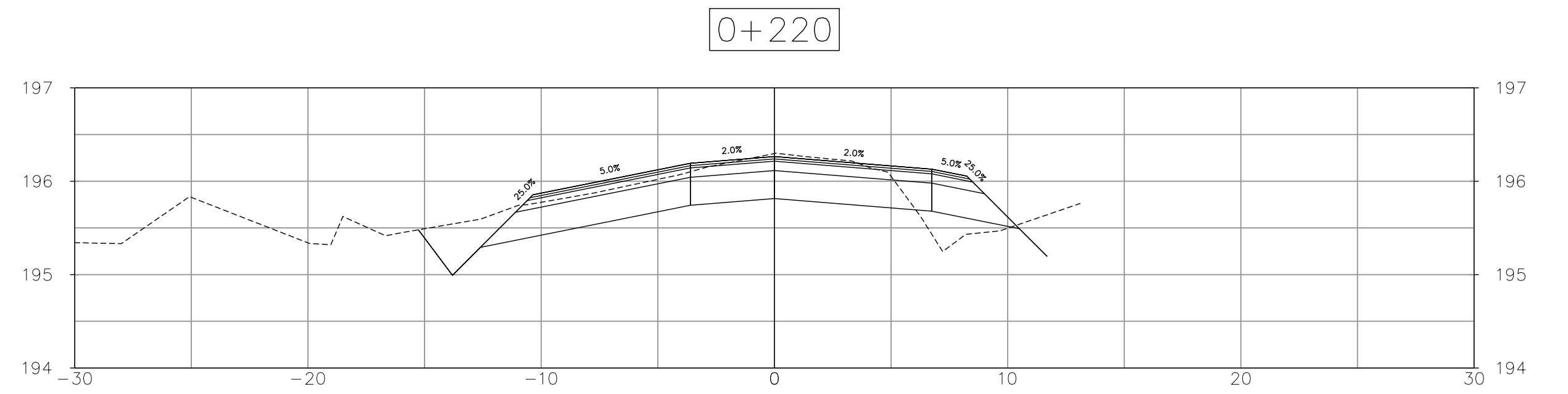
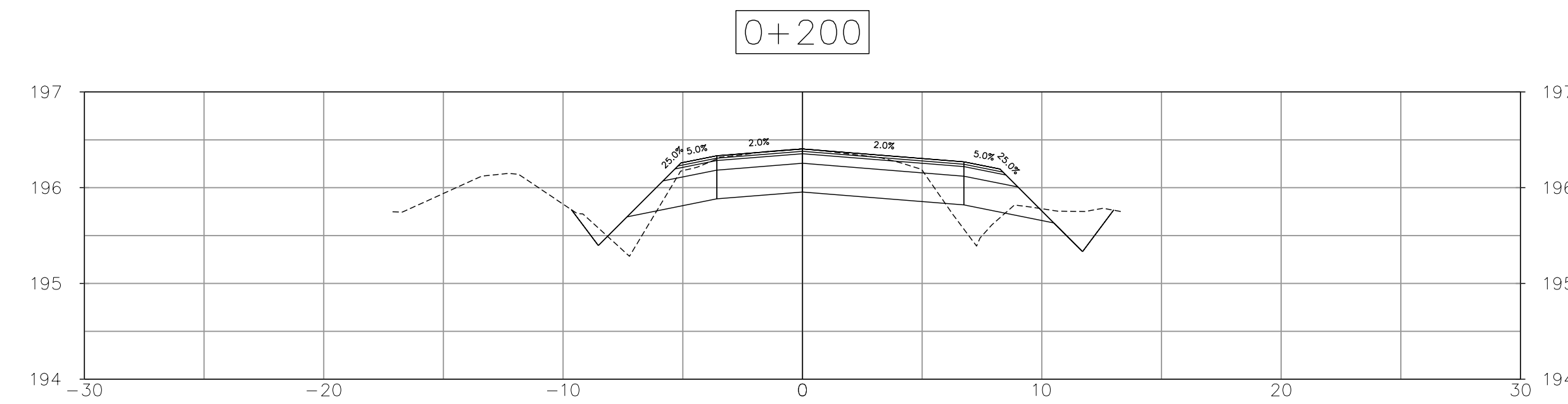
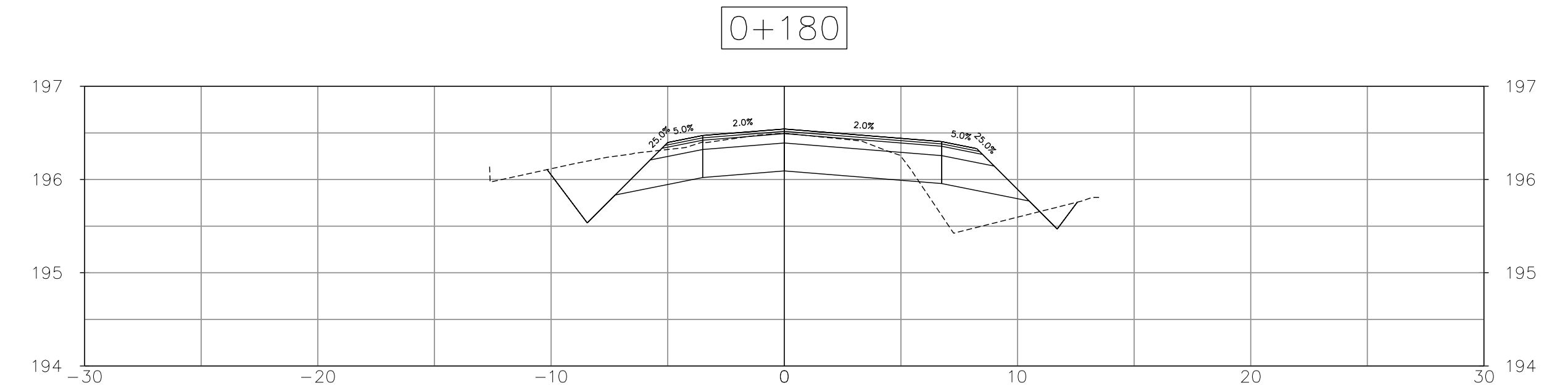
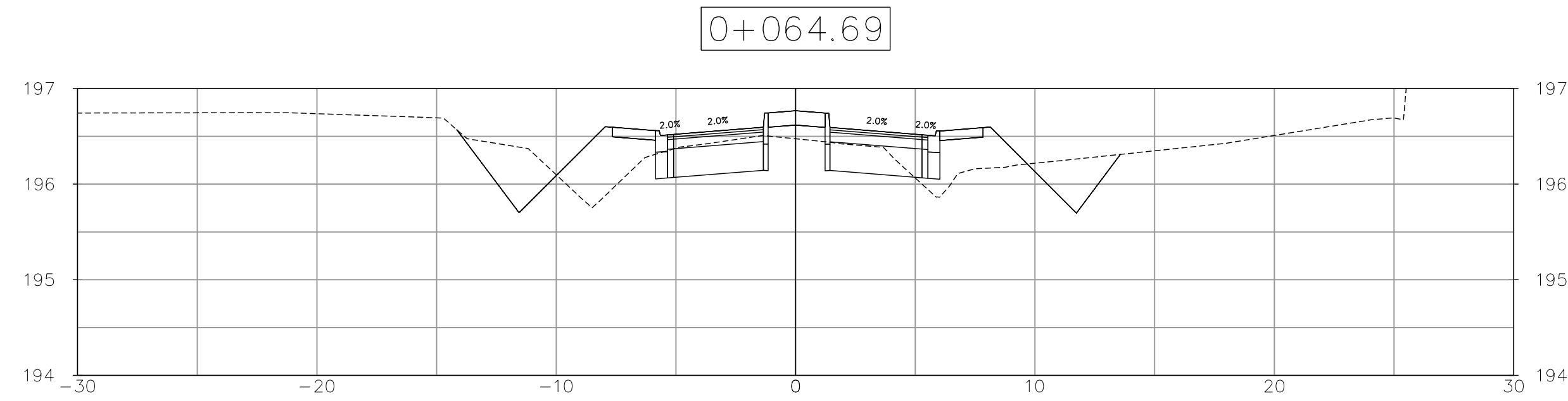
NOTES/LEGEND
 1 THE POSITION OF POLE LINES, CONDUITS, WATERMANS, SEWER AND OTHER UNDERGROUND AND OVERGROUND UTILITIES AND STRUCTURES IS NOT NECESSARILY SHOWN ON THE CONTRACT DRAWINGS AND, WHERE SHOWN, THE ACCURACY OF THE POSITION OF SUCH UTILITIES AND STRUCTURES IS NOT GUARANTEED. BEFORE STARTING WORK, THE CONTRACTOR SHALL INFORM HIMSELF OF THE EXACT LOCATION OF ALL SUCH UTILITIES AND STRUCTURES AND SHALL ASSUME ALL LIABILITY FOR DAMAGE TO THEM.
 2 PROPERTY LINES WERE PLOTTED USING REGISTERED PLANS AND BARS LOCATED IN THE FIELD. TO VERIFY THE ACCURACY OF THESE PROPERTY LINES, A LEGAL SURVEY SHOULD BE PERFORMED PRIOR TO CONSTRUCTION.

| | |
|-------------|------|
| DRAFTING | S.P. |
| DESIGN | S.P. |
| CHECKED BY | H.H. |
| APPROVED BY | H.H. |



**THIRTY ROAD CLASS EA
 PRELIMINARY DESIGN
 YOUNG STREET - EAST LEG I
 from 270m East of Thirty Road to Thirty Road
 TOWN OF SMITHVILLE
 CROSS SECTIONS**

| | |
|-----------------------------|-------------------------------|
| CONSULTANT FILE No. #226468 | |
| DATE | 2024-02-23 |
| SCALE | Hor : 1:200 m Ver : 1:50 m |
| REF. No. | # |
| DWG. No. | CS05 |
| REV. | 0 |



| NO. | REVISION | DATE | INIT. |
|-----|------------|------------|-------|
| 0 | ISSUED FOR | 2024-02-23 | S.P. |

NOTES/LEGEND
 1 THE POSITION OF POLE LINES, CONDUITS, WATERMANS, SEWER AND OTHER UNDERGROUND AND OVERGROUND UTILITIES AND STRUCTURES IS NOT NECESSARILY SHOWN ON THE CONTRACT DRAWINGS AND, WHERE SHOWN, THE ACCURACY OF THE POSITION OF SUCH UTILITIES AND STRUCTURES IS NOT GUARANTEED. BEFORE STARTING WORK, THE CONTRACTOR SHALL INFORM HIMSELF OF THE EXACT LOCATION OF ALL SUCH UTILITIES AND STRUCTURES AND SHALL ASSUME ALL LIABILITY FOR DAMAGE TO THEM.
 2 PROPERTY LINES WERE PLOTTED USING REGISTERED PLANS AND BARS LOCATED IN THE FIELD. TO VERIFY THE ACCURACY OF THESE PROPERTY LINES, A LEGAL SURVEY SHOULD BE PERFORMED PRIOR TO CONSTRUCTION.

| | |
|-------------|------|
| DRAFTING | S.P. |
| DESIGN | S.P. |
| CHECKED BY | H.H. |
| APPROVED BY | H.H. |



**THIRTY ROAD CLASS EA
 PRELIMINARY DESIGN
 YOUNG STREET - EAST LEG II
 from 270m East of Thirty Road to Thirty Road
 TOWN OF SMITHVILLE
 CROSS SECTIONS**

| | |
|-----------------------------|-------------------------------|
| CONSULTANT FILE No. #226468 | |
| DATE | 2024-02-23 |
| SCALE | Hor : 1:200 m Ver : 1:50 m |
| REF. No. | # |
| DWG No. | CS06 |
| REV. | 0 |