







-  WELLAND GAS FIELD
-  CROWLAND GAS STORAGE POOL
-  WAINFLEET PEAT BOG
-  NIAGARA REGION
-  MUNICIPAL BOUNDARY
-  PROVINCIAL ROAD
-  REGIONAL ROAD

NIAGARA REGION OFFICIAL PLAN



© 2014 Niagara Region and its suppliers. Projection is UTM, NAD 83, Zone 17. This map was compiled from various data sources and is current as of August 2015. The Niagara Region makes no representations or warranties whatsoever, either expressed or implied, as to the accuracy, completeness, reliability, currency or otherwise of the information shown on this map.

